

Corporation of the Township of North Glengarry
 3720 County Road 34
 Alexandria, ON
 K0C 1A0
 Tel: (613) 525-1110
 Fax: (613) 525-1649

NORTH
GLENGARRY
 NORD



www.northglengarry.ca

Municipalité du Canton de Glengarry Nord
 3720 Route de Comté 34
 Alexandria, ON
 K0C 1A0
 Tel: (613) 525-1110
 Télécopieur: (613) 525-1649

Weed Spraying 2026

Main priority this year is guardrail spraying. We have 26 locations and will be listed along with a map.

Location	Double or Single	Total Length
River Rd	Both sides	40m x 2 = 80m
McCormick Rd	Both sides	55m x 2 = 110m
Power Dam Rd	Both sides	55m x 2 = 110m
Power Dam Rd	Both sides	60m x 2 = 110m
Wyllie Rd	Both sides	55m x 2 = 110m
Glen Sandfield Rd	Both sides	140m x 2 = 280m
Brodie Rd	Both sides	50m x 2 = 100m
Brodie Rd	Both sides	55m x 2 = 110m
Ouellette Rd	Both sides	85m x 2 = 170m
Old Military Rd	Both sides	60m x 2 = 120m
Old Military Rd	Both sides	65m x 2 = 130m
Lochinvar Rd	Both sides	80m x 2 = 160m
Lochinvar Rd	Both sides	55m x 2 = 110m

Dornie Rd	Both sides	35m x 2 = 70m
Kenyon Con Rd 4	Both sides	40m x 2 = 80m
Kenyon Con Rd 15IL	One side	50m x 1 = 50m
Kenyon Con Rd 16IL	Both sides	60m x 2 = 120m
Kenyon Con Rd 6	Both sides	70m x 2 = 140m
Kenyon Con Rd 8	Both sides	60m x 2 = 120m


Weed Spraying 2026

Location	Double or Single	Total Length
Kenyon Con Rd 8	Both sides	70m x 2 = 140m
Kenyon Con Rd 8	Both sides	50m x 2 = 100m
Kenyon Con Rd 8	Both sides	65m x 2 = 65m
Kenyon Con Rd 8	Both sides	70m x 2 = 140m
Kenyon Con Rd 8	Both sides	70m x 2 = 140m
Athol Rd	Both sides	60m x 2 = 120m
Stewarts Glen Rd	Both sides	70m x 2 = 140m

Total for all locations = 3125m

Corporation of the Township of North Glengarry
3720 County Road 34
Alexandria, ON
K0C 1A0
Tel: (613) 525-1110
Fax: (613) 525-1649

**NORTH
GLENGARRY
NORD**



www.northglengarry.ca

Municipalité du Canton de Glengarry Nord
3720 Route de Comté 34
Alexandria, ON
K0C 1A0
Tel: (613) 525-1110
Télécopieur: (613) 525-1649

Weed Spraying 2026

Roadside weed spraying is a provisional item, depending on what is left of the budget.

Roads will be sprayed in this order until budget is used up.

A map of selected roads and Km's will be provided.

Rd Name	From - To	Length Km	Lane Km
McCormick Rd	Hwy 34-Cty Rd 23	11.6km	23.2Km
Old Military Rd	McCormick-Lochinvar	5.25km	26.4Km
Kenyon Con Rd 6	Cty Rd 30 – Hwy 34	10.2km	18.8Km
Kenyon Con Rd 1	Hwy 34-Loch Garry Rd	10.6km	21.2Km
Loch Garry Rd	Hwy 43- Chapel Rd	5.3Km	10.5Km
Kenyon Con Rd 4	Cty Rd 30-Hwy 34	10.2Km	20.4Km

Total Lane Kilometers = 120.6Km











UNITED COUNTIES OF PRESCOTT & RUSSELL

**NORTH
GLENGARRY
NORD**

*Ontario's Celtic Heartland
Le centre celtique de l'Ontario*

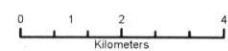
**Township of
North Glengarry**

Legend

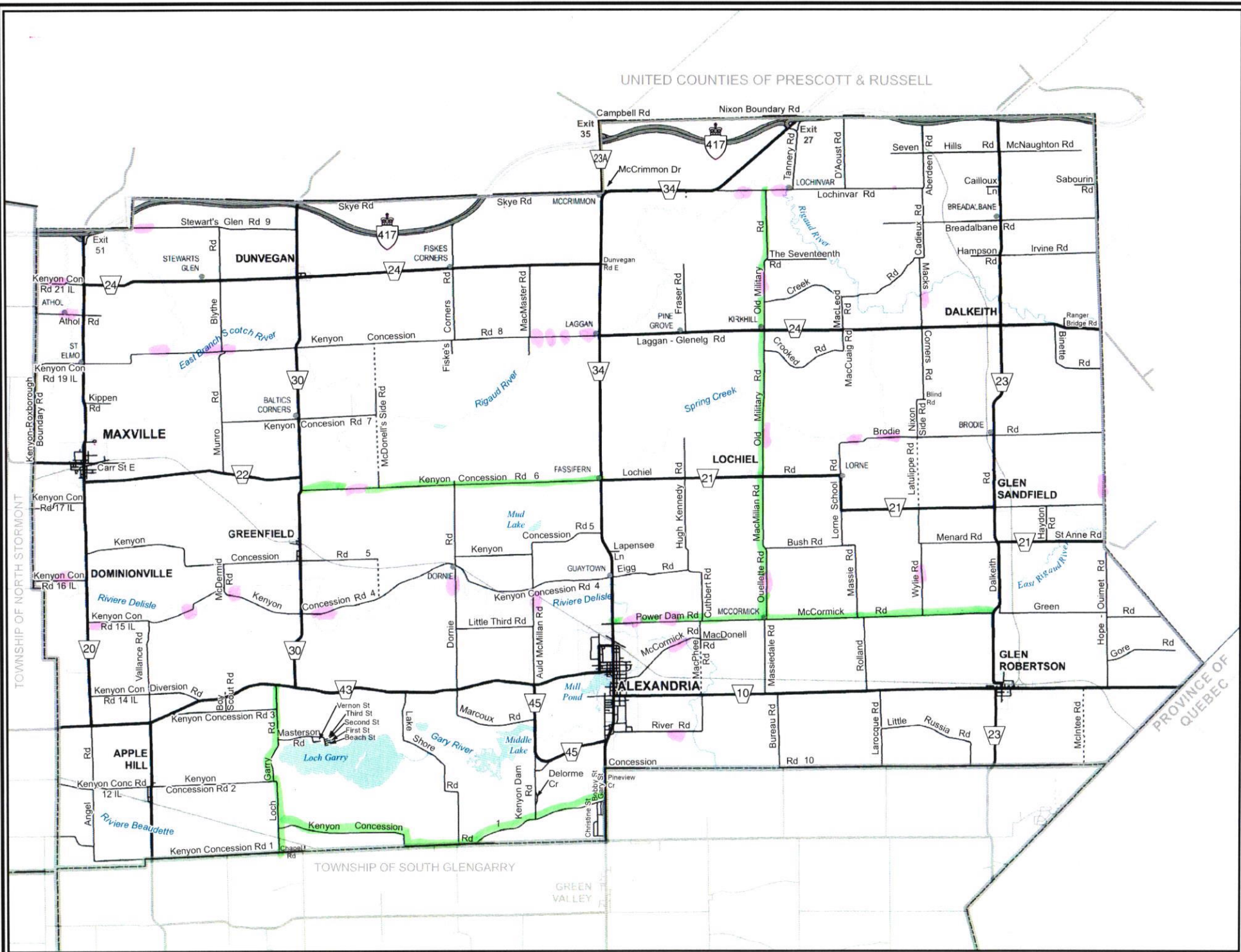
-  Highway
-  County Road
-  Township Road
-  Private/Other Road
-  Road Allowance / Seasonal Road
-  Under Construction
-  Future Development
-  Railroad
-  Settlement Area
-  Township Boundary



1:110,000



Produced by:
The United Counties of
Stormont, Dundas and Glengarry,
Transportation and Planning Services
with Data supplied under Licence by Members
of the Ontario Geospatial Data Exchange
© August 2018.



TOWNSHIP OF NORTH STORMONT

TOWNSHIP OF SOUTH GLENGARRY

PROVINCE OF QUEBEC

GREEN VALLEY