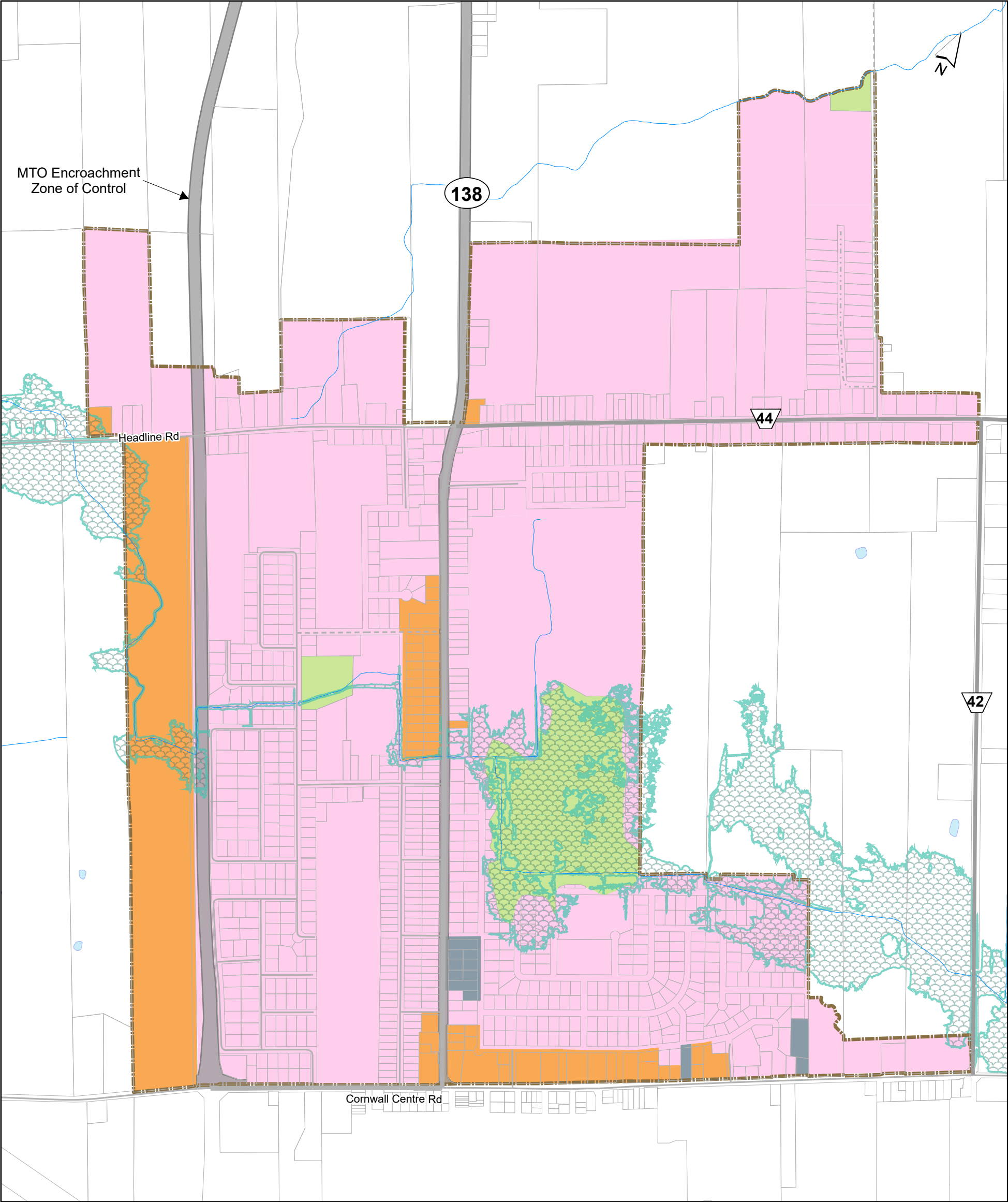



# SCHEDULE A4e


## Eamers Corners & Rosedale Terrace




Boundaries (Land Use Designation)

 Urban Settlement Area

Settlement Areas (Land Use Designation)


 Residential District

 Commercial District

 Employment District

 Major Open Space

Environmental Protection Lands  
(Constraint Overlay)

 Regulatory Floodline

 Organic Soils

