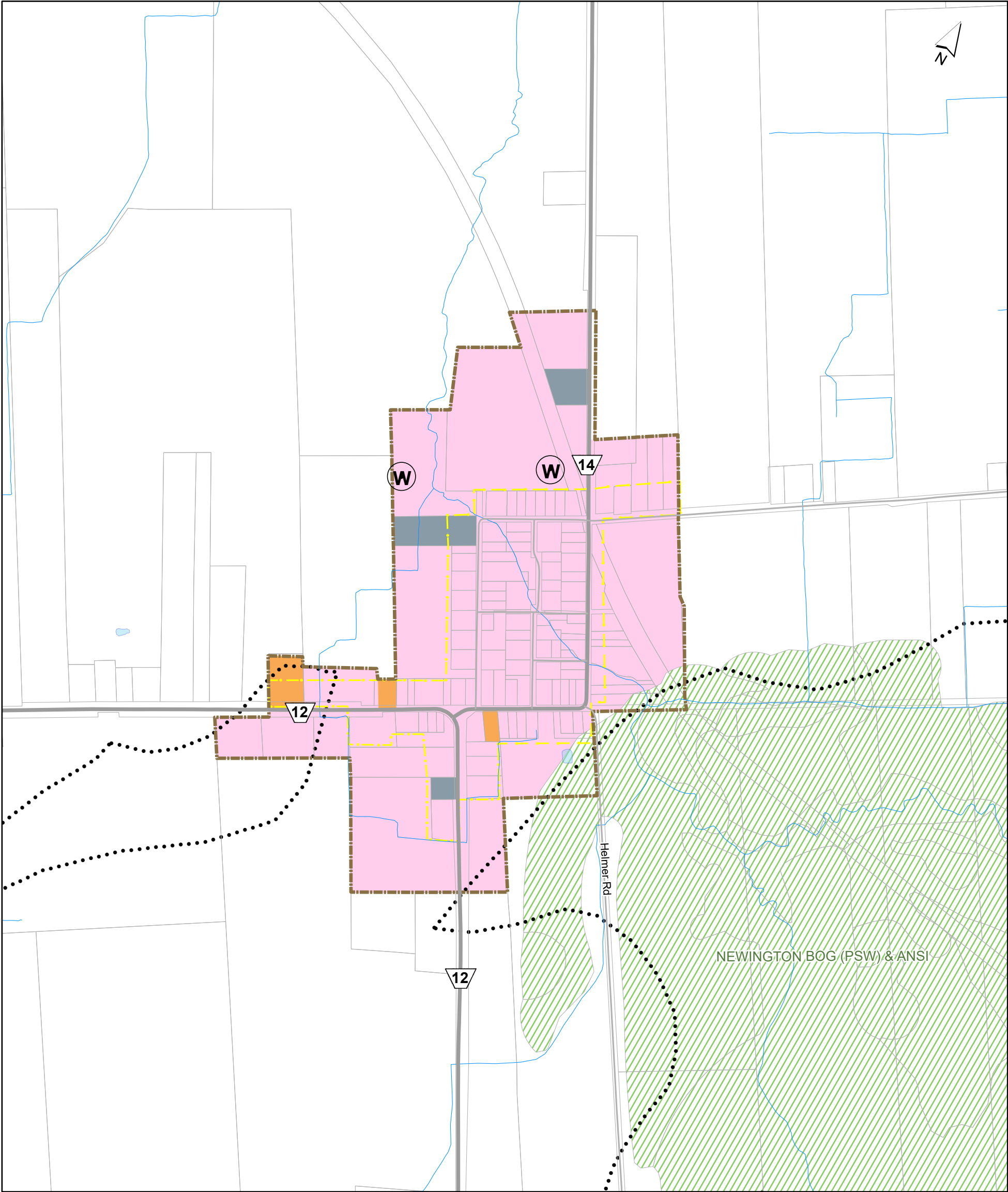




SCHEDULE A4d




Newington





Boundaries (Land Use Designation)

-  Urban Settlement Area
-  Urban Service Limit

Settlement Areas (Land Use Designation)

-  Residential District
-  Commercial District
-  Employment District

Environmental Protection Lands (Constraint Overlay)

-  Organic Soils
-  Provincially Significant Wetland

Infrastructure

-  Communal Well

1:8,000

