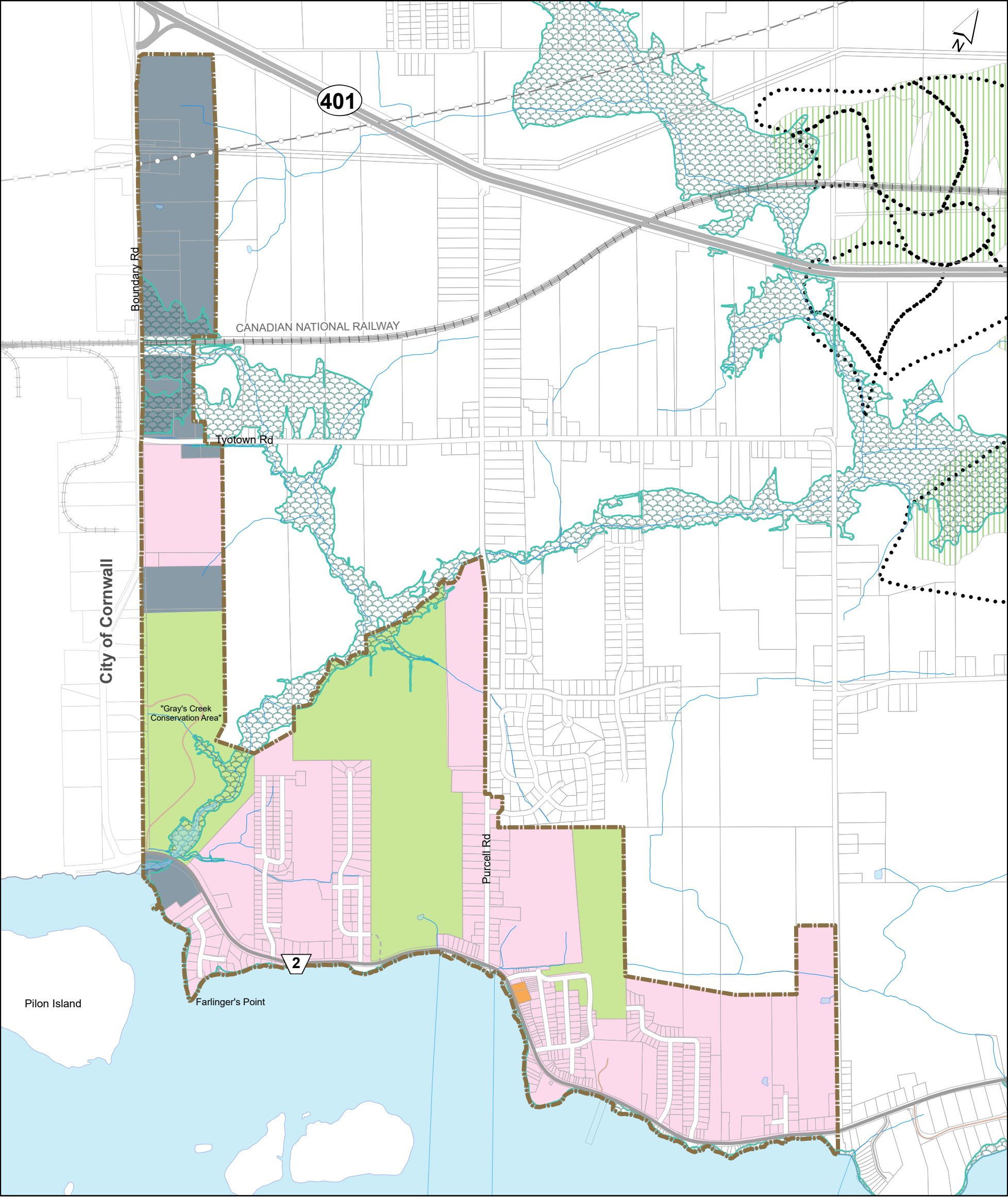


SCHEDULE A6a

Glen Walter



LEGEND




Boundaries (Land Use Designation)

-  Urban Settlement Area


Settlement Areas (Land Use Designation)

-  Residential District
-  Commercial District
-  Employment District
-  Major Open Space

Environmental Protection Lands (Constraint Overlay)

-  Regulatory Floodline
-  Organic Soils
-  Provincially Significant Wetland

Infrastructure

-  Oil or Gas Pipeline

1:18,000

