

Agenda

S.D. & G. Police Services Board Meeting

June 10, 2021

9:00 a.m.

Virtual Meeting, Broadcast live on YouTube

- 1. Roll Call**
- 2. Minutes of Previous Meeting – April 6, 2021**
- 3. Conflict of Interest/Pecuniary Interest Disclosure**
- 4. Approval of Agenda - Additions to agenda**
- 5. Consent Items**
 - i. OPP Report – January – March 2021**
 - ii. Road Safety Task Force Meeting Notes – May 27, 2021**
- 6. Items for Discussion / Information**
 - i. Crime Severity Index Report**
 - ii. Detachment Revenue – January – March 2021**
 - iii. Decommissioning of Provincial Communications Centre Smiths Falls**
- 7. Correspondence**
- 8. New Business**
- 9. Unfinished Business Report**
- 10. In-Camera**
- 11. Adjournment**

**STORMONT, DUNDAS AND GLENGARRY
POLICE SERVICES BOARD**

A meeting of the Stormont, Dundas and Glengarry Police Services Board was held virtually, at 10:00 a.m. on Tuesday, April 6, 2021.

Present:	Councillor Wert	Councillor McGillis
	Dennis Fife	Leslie Disheau
	Dan Parkinson	
	Acting Inspector Simon Hardy	
	Staff Sergeant Amen Khaan	
	Staff Sergeant Marc Hemmerick	
	CAO Simpson	
	Secretary Casselman	

1. ROLL CALL

Roll call was taken with all Board members present.

2. ELECTION OF CHAIR AND VICE CHAIR

Moved by Councillor McGillis

Seconded by Councillor Wert

That Dennis Fife be named as Chair of the SDG Police Services Board for the ensuing year.

CARRIED

Moved by Councillor Wert

Seconded by Leslie Disheau

That Dan Parkinson be named as Vice Chair of the SDG Police Services Board for the ensuing year.

CARRIED

3. MINUTES OF PREVIOUS MEETING – NOVEMBER 3, 2020

Moved by Councillor McGillis

Seconded by Councillor Wert

That the minutes of the meeting held November 3, 2020, be adopted as presented.

CARRIED

4. CONFLICT OF INTEREST/PECUNIARY INTEREST DISCLOSURE - nil

5. APPROVAL OF AGENDA

Moved by Councillor Wert

Seconded by Dan Parkinson

That the agenda be approved as presented.

CARRIED

6. CONSENT ITEMS

i. OPP Reports – October - December, 2020

Moved by Councillor McGillis

Seconded by Councillor Wert

That the OPP reports for October - December, 2020, be accepted for information purposes.

CARRIED

ii. Road Safety Task Force Meeting Notes – January 27, 2021

For information.

7. ITEMS FOR DISCUSSION

i. OPP Detachment Board Framework

Moved by Councillor Wert

Seconded by Dan Parkinson

That the Stormont, Dundas and Glengarry Police Services Board recommends to the province that subsequent to the proclamation of the *Community Safety and Policing Act, 2019*, that the composition of the SDG Police Services Board remain unchanged, and further

That this recommendation be forwarded to all local SDG municipalities for their information.

CARRIED

ii. Unclaimed Currency – Donation Request

Moved by Councillor McGillis

Seconded by Councillor Wert

That the Stormont, Dundas and Glengarry Police Services Board approve that \$2,174.05 CAD and \$37.00 USD in unclaimed currency be donated to Seaway Valley Crime Stoppers

and that a portion of this donation be used to purchase new sign letters for the outdoor sign located at the North Glengarry detachment.

CARRIED

8. Correspondence

i. OAPSB Notice of the 2021 AGM & Call for Resolutions

ii. OAPSB 2021 Spring Conference / Sponsorship

For information. Clerk Casselman stated that she could register board members for the OAPSB conference on their behalf.

9. New Business – nil

10. Unfinished Business Report – nil

11. In-Camera – nil

12. ADJOURNMENT

Chair Fife introduced Staff Sergeant Marc Hemmerick, who will be taking on the position of Inspector/Detachment Commander in mid-April. Staff Sergeant Hemmerick thanked Acting Inspector/Detachment Commander Simon Hardy for his work over the past months and stated that he was looking forward to working with the SDG Police Services Board.

Moved by Councillor McGillis

Seconded by Councillor Wert

That the meeting adjourn to the call of the Chair.

CARRIED

Chair



Community Programs

Crime Unit

Community Feedback

Logistics / Statistics

PSB

Police Services Board

January to March 2021



**SD&G
OPP**

Detachment Commander's Message

In 2021, between January and March, the Detachment continued to be busy implementing crime prevention enforcement and proactive initiatives in effort to reduce reports of property related incidents, drug related incidents, reducing incidents of personal injury and alcohol related accidents. Calls for service in the 6 municipalities have remained consistent during the first compared with those in 2020.

Operationally, criminal activity remains constant. We continue to implement traffic initiatives to increase the compliance in regards to speed limits, handheld communication devices and seatbelt offences within the united counties. Hawkesbury Detachment remains committed to a traffic safety approach that will change driver behaviours responsible for injuries and deaths on roadways, waterways and trails.

Our Region and Province continue to live with some sort of public health restrictions. At the end of December the entire Province once again went into lockdown. I am pleased to report that although people are beginning to show signs of "COVID" fatigue they continue to adhere to the orders and public health guidelines with very few calls for service being reported. The members of the SD&G Detachment continue to show the resiliency and strength to help the community through these difficult times.

Members eligible for vaccination of the Province's phase 1 began booking appointments with the Eastern Ontario Health Unit and at our local hospitals.

Thank you for your continued support

Acting Inspector Simon Hardy
SD&G OPP

Community Services

January

Meetings with Township Council
Situation Table
HSJCC – Release from custody community of practice (provincial working group)
HSJCC- local meeting
Police Liaison Meeting
Naomi Family Resource Centre – board meeting and collaboration
VTRA's
Media
Community mobilization and partnerships-all occurrences reviewed and individuals connected to services as appropriate
MCRT

February

HSJCC – Release from custody community of practice
HSJCC – local
Naomi board meeting and collaboration
Update SDG council Budget committee and request for additional funding for MCRT
Anti-human trafficking coalition – Best practice committee
CSO Regional meeting
OPP presentation to community partners at situation table
Suicide prevention coalition steering committee
Media
Community mobilization and partnerships-all occurrences reviewed and individuals connected to services as appropriate
MCRT

March

HSJCC – local
Situation table
OFA annual general meeting – presentation on various legislation
Intersection Advisory panel
VTRA
Police liaison committee
Elder abuse prevention network
PLT outreach/Assist township of South Stormont
Children and Youth mental health advisory panel
Food deliveries in the counties – United way
Carefor/Meals on Wheels promotion
Township council meetings
Human trafficking coalition meeting

Community mobilization and partnerships-all occurrences reviewed and individuals connected to services as appropriate
MCRT
Media

Community Policing Auxiliary Members

January

There were no Auxiliary activities in the month due to pandemic restrictions

February

There were no Auxiliary activities in the month due to pandemic restrictions

March

There were no Auxiliary activities in the month due to pandemic restrictions

Crime Unit Highlights

January

SP21002185 – Historical Sexual Assault

Male (age 10-11) sexually abused by his sister (age 22) on multiple occasions. Suspect arrested and charged with multiple offences. Case solved.

SP21009075 – Robbery

Bell Canada employee conducting survey work in area. Assaulted by four males who stole his equipment, wallet and phone. Suspects not identified. Unsolved

SP21015042 – Assault on Infant

Joint Police /CAS Investigation. 3 month old Child brought to CHEO Hospital with injuries – evidence of trauma. Investigation ongoing.

February

SP21038561 - Sexual Assault/Child Pornography

United Kingdom conducting Investigation into Child Pornography. Investigation revealed male subject in SD&G area abusing his 7 year old son. Joint Police/CAS investigation. Male arrested and charged with multiple offences. Case solved

SP21031715 – Fraud over \$5000

Romance Fraud. Female sent large sums of money to male she met online. Investigation is ongoing.

March

SP210544143 - Historical Sexual Assault

Female victim was 6 years old at the time and suspect was 12 years old step-brother. Multiple incidents. Suspect arrested and charged. Case solved.

SP21043503 - Sexual Assault

Female age 13 reported to her school teacher that her step dad sexually assaulted her. Child later admitted to fabricating allegation. Case solved. During the course of this investigation, female age 7 reported being sexually assaulted by 13 year old female (RM21026977). Investigation ongoing.

Drug Unit

January

There were 2 drug investigations completed where search warrants were executed and charges were laid.

February

There were 3 drug investigations completed where search warrants were executed and charges were laid.

Follow up conducted on property crime offences.

March

Follow up conducted on 5 separate drug investigations. Investigations are still ongoing.

Stolen Cargo trailer recovered and returned to the owner.

Logistics / Statistics

LETTERS OF APPRECIATION

Month	Origin	Member	Reference

Police Services Board Report for Stormont Dundas and Glengarry
2021/Jan to 2021/Mar

Public Complaints	
Policy	0
Service	0
Conduct	1

Date information collected from Professional Standards Bureau Commander Reports: 2021-05-13

Data Source

Ontario Provincial Police, Professional Standards Bureau Commander Reports

- Includes all public policy, service and conduct complaints submitted to the Office of the Independent Police Review Director (OIPRD)

Secondary Employment

Daily Activity Reporting Patrol Hours	
Total Hours	2021/Jan to 2021/Mar
Number of Cruiser Patrol Hours	3,166.00
Number of Motorcycle Patrol Hours	4.25
Number of Marine Patrol Hours	0.00
Number of ATV Patrol Hours	0.00
Number of Snowmobile Patrol Hours	100.50
Number of Bicycle Patrol Hours	0.00
Number of Foot Patrol Hours	9.00
Number of School Patrol Hours	1.00

Data source (Daily Activity Reporting System) date: 2021/05/13

Staffing Updates	
Promotions:	No members from the SD&G Detachment were promoted during the reported time
Awards:	For 2019 and 2020 a virtual awards ceremony is planned and will be reported on in the next report.

Detachment: 3I - STORMONT DUNDAS and GLENGARRY

Location code(s): 3I00 - STORMONT DUNDAS and GLENGARRY

Area code(s): 3802 - Hwy 138, 3800 - Hwy 401, 3803 - Hwy 417, 3203 - North Dundas, 3187 - North Glengarry, 3205 - North Stormont, 3202 - South Dundas, 3188 - South Glengarry, 3204 - South Stormont

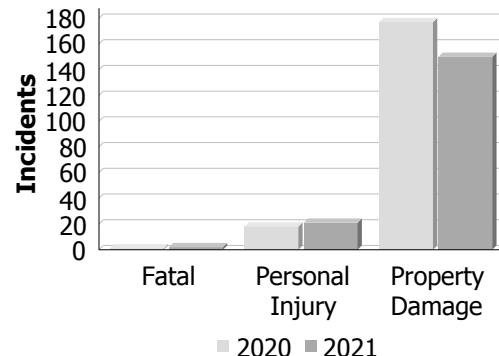
Report Generated by:
Hemmerick, Marc

Report Generated on:
13-May-21 10:27:48 AM
PP-CSC-Operational Planning-4300

Police Services Board Report for Stormont Dundas and Glengarry
Collision Reporting System
January to March - 2021

Motor Vehicle Collisions by Type

Incidents	January to March			Year to Date - March		
	2020	2021	% Change	2020	2021	% Change
Fatal	1	2	100.0%	1	2	100.0%
Personal Injury	18	21	16.7%	18	21	16.7%
Property Damage	177	150	-15.3%	177	150	-15.3%
Total	196	173	-11.7%	196	173	-11.7%



Fatalities in Detachment Area

Incidents		January to March			Year to Date - March		
		2020	2021	% Change	2020	2021	% Change
Motor Vehicle Collision	Fatal Incidents	1	1	0.0%	1	1	0.0%
	Alcohol Related	0	0	--	0	0	--
Off-Road Vehicle	Fatal Incidents	0	0	--	0	0	--
	Alcohol Related	0	0	--	0	0	--
Motorized Snow Vehicle	Fatal Incidents	0	1	--	0	1	--
	Alcohol Related	0	0	--	0	0	--

Persons Killed		January to March			Year to Date - March		
		2020	2021	% Change	2020	2021	% Change
Motor Vehicle Collision		1	1	0.0%	1	1	0.0%
Off-Road Vehicle		0	0	--	0	0	--
Motorized Snow Vehicle		0	1	--	0	1	--

Detachment: 3I - STORMONT DUNDAS and GLENGARRY

Location code(s): 3I00-STORMONT DUNDAS and GLENGARRY, 3I01-SDG (SDG (MI)), 3I10-MORRISBURG, 3I11-MORRISBURG (SDG (MI)), 3I20-WINCHESTER, 3I21-WINCHESTER (SDG (MI)), 3I30-LANCASTER, 3I31-LANCASTER (SDG (MI)), 3I40-ALEXANDRIA, 3I41-ALEXANDRIA (SDG (MI)), 3I70-AKWESASNE First Nation

Data source date:
2021/05/12

Report Generated by:
Hemmerick, Marc

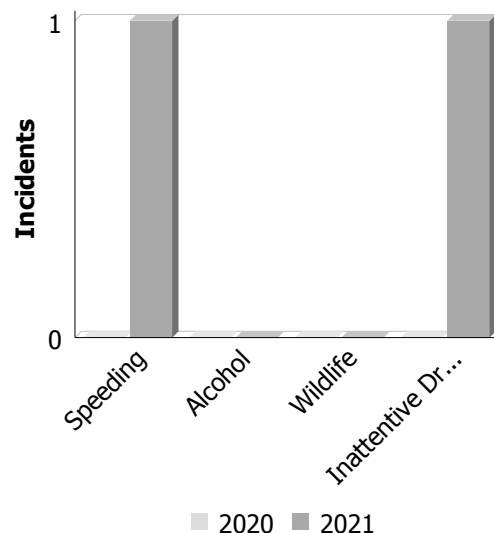
Report Generated on:
13-May-21 10:32:56 AM
PP-CSC-Operational Planning-4300

Police Services Board Report for Stormont Dundas and Glengarry
Collision Reporting System
January to March - 2021

Primary Causal Factors in Fatal Motor Vehicle Collisions

Incidents	January to March			Year to Date - March		
	2020	2021	% Change	2020	2021	% Change
Speeding as a contributing factor	0	1	0	0	1	0
Where alcohol is involved	0	0	0	0	0	0
Wildlife as a contributing factor	0	0	0	0	0	0
Inattentive driver as a contributing factor	0	1	0	0	1	0

Persons Killed	January to March			Year to Date - March		
	2020	2021	% Change	2020	2021	% Change
Seatbelt as a contributing factor	0	0	0	0	0	0



Data Utilized

- SQL online application reporting system – OPP CRS 2.3.09
- Collision Reporting System Business Intelligence Cube

Detachment: 3I - STORMONT DUNDAS and GLENGARRY

Location code(s): 3I00-STORMONT DUNDAS and GLENGARRY, 3I01-SDG (SDG (MI)), 3I10-MORRISBURG, 3I11-MORRISBURG (SDG (MI)), 3I20-WINCHESTER, 3I21-WINCHESTER (SDG (MI)), 3I30-LANCASTER, 3I31-LANCASTER (SDG (MI)), 3I40-ALEXANDRIA, 3I41-ALEXANDRIA (SDG (MI)), 3I70-AKWESASNE First Nation

Data source date:
2021/05/12

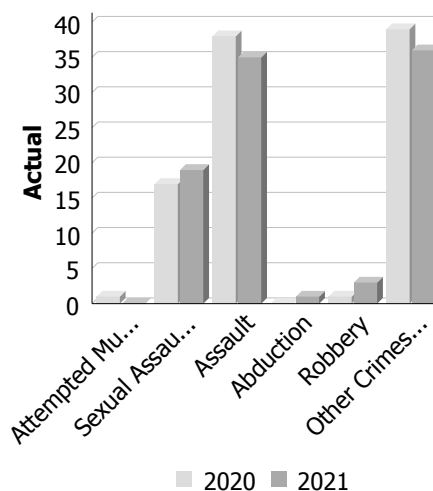
Report Generated by:
Hemmerick, Marc

Report Generated on:
13-May-21 10:32:56 AM
PP-CSC-Operational Planning-4300

Police Services Board Report for Stormont Dundas and Glengarry
Records Management System
January to March - 2021

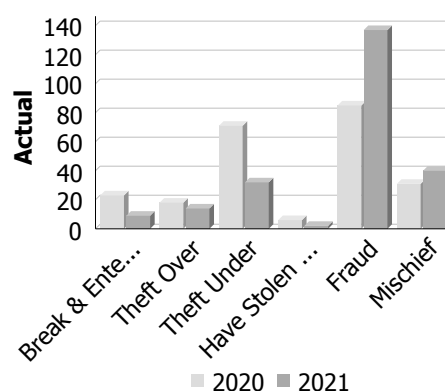
Violent Crime

Actual	January to March			Year to Date - March		
	2020	2021	% Change	2020	2021	% Change
Murder	0	0	--	0	0	--
Other Offences Causing Death	0	0	--	0	0	--
Attempted Murder	1	0	-100.0%	1	0	-100.0%
Sexual Assault	17	19	11.8%	17	19	11.8%
Assault	38	35	-7.9%	38	35	-7.9%
Abduction	0	1	--	0	1	--
Robbery	1	3	200.0%	1	3	200.0%
Other Crimes Against a Person	39	36	-7.7%	39	36	-7.7%
Total	96	94	-2.1%	96	94	-2.1%



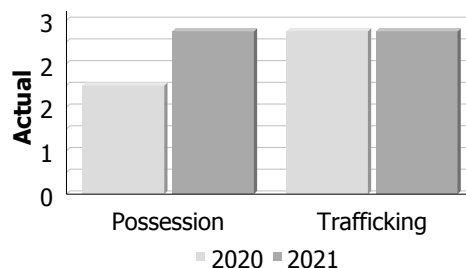
Property Crime

Actual	January to March			Year to Date - March		
	2020	2021	% Change	2020	2021	% Change
Arson	0	0	--	0	0	--
Break & Enter	23	9	-60.9%	23	9	-60.9%
Theft Over	18	14	-22.2%	18	14	-22.2%
Theft Under	71	32	-54.9%	71	32	-54.9%
Have Stolen Goods	6	2	-66.7%	6	2	-66.7%
Fraud	85	137	61.2%	85	137	61.2%
Mischief	31	40	29.0%	31	40	29.0%
Total	234	234	0.0%	234	234	0.0%



Drug Crime

Actual	January to March			Year to Date - March		
	2020	2021	% Change	2020	2021	% Change
Possession	2	3	50.0%	2	3	50.0%
Trafficking	3	3	0.0%	3	3	0.0%
Importation and Production	0	0	--	0	0	--
Total	5	6	20.0%	5	6	20.0%



Detachment: 3I - STORMONT DUNDAS and GLENGARRY

Location code(s): 3I00 - STORMONT DUNDAS and GLENGARRY

Area code(s): 3187 - North Glengarry, 3188 - South Glengarry, 3202 - South Dundas, 3203 - North Dundas, 3204 - South Stormont, 3205 - North Stormont, 3800 - Hwy 401, 3802 - Hwy 138, 3803 - Hwy 417

Data source date:

2021/05/08

Report Generated by:

Hemmerick, Marc

Report Generated on:

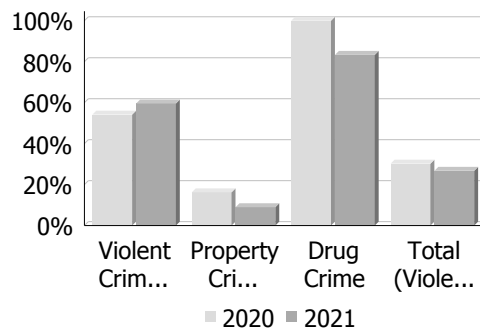
13-May-21 10:35:09 AM

PP-CSC-Operational Planning-4300

Police Services Board Report for Stormont Dundas and Glengarry
Records Management System
January to March - 2021

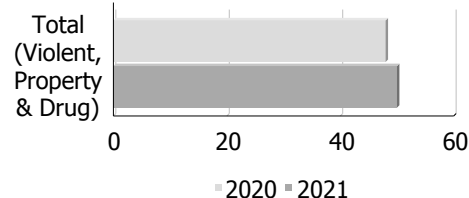
Clearance Rate

Clearance Rate	January to March			Year to Date - March		
	2020	2021	Difference	2020	2021	Difference
Violent Crime	54.2%	59.6%	5.4%	54.2%	59.6%	5.4%
Property Crime	16.2%	9.0%	-7.3%	16.2%	9.0%	-7.3%
Drug Crime	100.0%	83.3%	-16.7%	100.0%	83.3%	-16.7%
Total (Violent, Property & Drug)	30.2%	26.7%	-3.5%	30.2%	26.7%	-3.5%



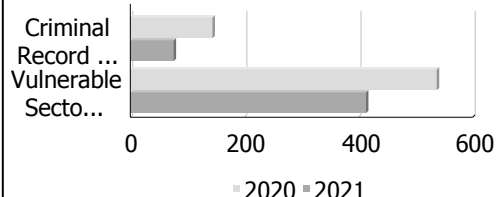
Unfounded

Unfounded	January to March			Year to Date - March		
	2020	2021	% Change	2020	2021	% Change
Total (Violent, Property & Drug)	48	50	4.2%	48	50	4.2%



Criminal Record and Vulnerable Sector Screening Checks

Actual	January to March			Year to Date - March		
	2020	2021	% Change	2020	2021	% Change
Criminal Record Checks	144	76	-47.2%	144	76	-47.2%
Vulnerable Sector Screening Checks	537	413	-23.1%	537	413	-23.1%



Data contained within this report is dynamic in nature and numbers will change over time as the Ontario Provincial Police continue to investigate and solve crime.

Data Utilized

- Major Crimes
- Niche RMS All Offence Level Business Intelligence Cube

Detachment: 3I - STORMONT DUNDAS and GLENGARRY

Location code(s): 3I00 - STORMONT DUNDAS and GLENGARRY

Area code(s): 3187 - North Glengarry, 3188 - South Glengarry, 3202 - South Dundas, 3203 - North Dundas, 3204 - South Stormont, 3205 - North Stormont, 3800 - Hwy 401, 3802 - Hwy 138, 3803 - Hwy 417

Data source date:
2021/05/08

Report Generated by:
Hemmerick, Marc

Report Generated on:
13-May-21 10:35:09 AM
PP-CSC-Operational Planning-4300

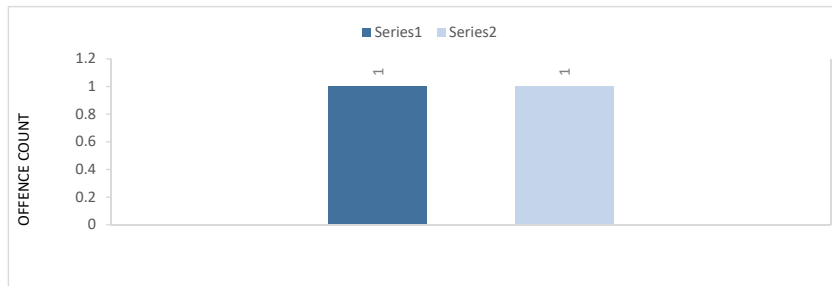
Starting Year	2021
Starting Month	Jan
Ending Month	Mar

Police Services Board Report for Stormont Dundas and

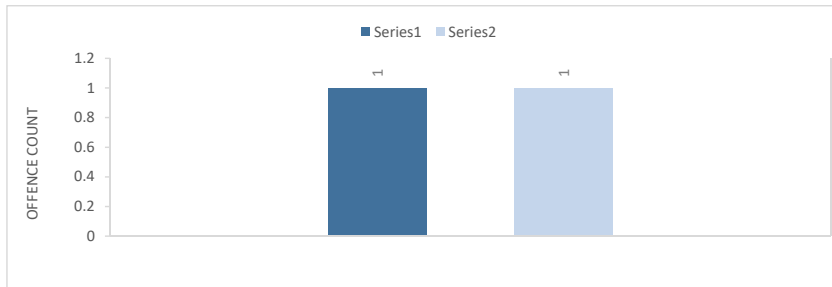
Integrated Court Offence Network

Jan to Mar - 2021

Criminal Code and Provincial Statutes Charges Laid						
Offence Count	Jan to Mar - 2021			Year to Date - Mar		
	0	2021	% Change	0	2021	% Change
Highway Traffic Act	1356	985	-27.4%	1356	985	-27.4%
Criminal Code Traffic	54	35	-35.2%	54	35	-35.2%
Criminal Code Non-Traffic	407	294	-27.8%	407	294	-27.8%
Liquor Licence Act	4	11	175.0%	4	11	175.0%
Other Violations	118	216	83.1%	118	216	83.1%
All violations	1939	1541	-20.5%	1939	1541	-20.5%



Traffic Related Charges						
Offence Count	Jan to Mar - 2021			Year to Date - Mar		
	0	2021	% Change	0	2021	% Change
Speeding	985	753	-23.6%	4077	753	-81.5%
Seatbelt	76	12	-84.2%	180	12	-93.3%
Impaired	39	19	-51.3%	173	19	-89.0%
Distracted	18	11	-38.9%	50	11	-78.0%



Integrated Court Offence Network data is updated on a monthly basis: Data could be as much as a month and a half behind

Data Utilized

Ministry of Attorney General, Integrated Court Offence Network

Integrated Court Offence Network Business Intelligence Cube

Detachment:	SD&G
Data Source Date:	BI Cube
Report Generated On:	13/05/21
Report Generated By	Hemmerick



Calls For Service (CFS) Billing Summary Report

Municipality of South Dundas, Township of North Dundas, Township of North Glengarry, Township of North Stormont, Township of South Glengarry, Township of South Stormont January to March - 2021

Billing Categories (Billing categories below do not match traditional crime groupings)		2021				2020			
		January to March	Year to Date	Time Standard	Year To Date Weighted Hours	January to March	Year to Date	Time Standard	Year To Date Weighted Hours
Violent Criminal Code	Attempted Murder	0	0		0.0	1	1	16.0	16.0
	Sexual Assault With a Weapon	1	1	16.0	16.0	0	0		0.0
	Sexual Assault	14	14	16.0	224.0	9	9	16.0	144.0
	Sexual Interference	4	4	16.0	64.0	8	8	16.0	128.0
	Assault With Weapon or Causing Bodily Harm-Level 2	4	4	16.0	64.0	9	9	16.0	144.0
	Assault-Level 1	31	31	16.0	496.0	29	29	16.0	464.0
	Assault Peace Officer	1	1	16.0	16.0	3	3	16.0	48.0
	Assault Peace Officer w/weapon Bodily Harm	1	1	16.0	16.0	0	0		0.0
	Other Assaults / Admin Noxious thing	0	0		0.0	1	1	16.0	16.0
	Forcible confinement	1	1	16.0	16.0	0	0		0.0
	Robbery -Master code	1	1	16.0	16.0	1	1	16.0	16.0
	Robbery, With Threat of Violence	1	1	16.0	16.0	0	0		0.0
	Robbery - Pursesnatch	1	1	16.0	16.0	0	0		0.0
	Criminal Harassment	19	19	16.0	304.0	12	12	16.0	192.0
	Criminal Harassment - Offender Unknown	2	2	16.0	32.0	4	4	16.0	64.0
	Indecent/Harassing Communications	7	7	16.0	112.0	4	4	16.0	64.0
	Utter Threats -Master code	2	2	16.0	32.0	2	2	16.0	32.0
	Utter Threats to Person	16	16	16.0	256.0	23	23	16.0	368.0
	Other Criminal Code * against public order	1	1	16.0	16.0	0	0		0.0
	Mischief - Cause Danager to Life	0	0		0.0	1	1	16.0	16.0
	Total	107	107	16.0	1,712.0	107	107	16.0	1,712.0
Property Crime Violations	Break & Enter	13	13	6.5	84.5	21	21	6.5	136.5
	Unlawful in a dwelling house	0	0		0.0	1	1	6.5	6.5
	Theft Over -master code	0	0		0.0	1	1	6.5	6.5
	Theft Over - Farm Equipment	1	1	6.5	6.5	1	1	6.5	6.5
	Theft Over - Persons	1	1	6.5	6.5	0	0		0.0
	Theft Over - Trailers	0	0		0.0	1	1	6.5	6.5
	Theft Over - Other Theft	1	1	6.5	6.5	0	0		0.0
	Theft Over - Boat (Vessel)	1	1	6.5	6.5	0	0		0.0



Calls For Service (CFS) Billing Summary Report

Municipality of South Dundas, Township of North Dundas, Township of North Glengarry, Township of North Stormont, Township of South Glengarry, Township of South Stormont January to March - 2021

Billing Categories (Billing categories below do not match traditional crime groupings)		2021				2020			
		January to March	Year to Date	Time Standard	Year To Date Weighted Hours	January to March	Year to Date	Time Standard	Year To Date Weighted Hours
Property Crime Violations	Theft of - Mail	1	1	6.5	6.5	2	2	6.5	13.0
	Theft FROM Motor Vehicle Over \$5,000	1	1	6.5	6.5	0	0		0.0
	Theft Over \$5,000 [SHOPLIFTING]	0	0		0.0	2	2	6.5	13.0
	Theft of Motor Vehicle	7	7	6.5	45.5	4	4	6.5	26.0
	Theft of - Automobile	0	0		0.0	1	1	6.5	6.5
	Theft of - Trucks	0	0		0.0	3	3	6.5	19.5
	Theft of - Motorcycles	0	0		0.0	1	1	6.5	6.5
	Theft of - Snow Vehicles	2	2	6.5	13.0	1	1	6.5	6.5
	Theft of - All Terrain Vehicles	0	0		0.0	2	2	6.5	13.0
	Theft of - Farm Vehicles	0	0		0.0	1	1	6.5	6.5
	Theft Under -master code	1	1	6.5	6.5	2	2	6.5	13.0
	Theft under - Building	0	0		0.0	2	2	6.5	13.0
	Theft under - Persons	0	0		0.0	2	2	6.5	13.0
	Theft under - Trailers	1	1	6.5	6.5	0	0		0.0
	Theft under - Other Theft	18	18	6.5	117.0	26	26	6.5	169.0
	Theft Under - Gasoline Drive-off	18	18	6.5	117.0	30	30	6.5	195.0
	Theft FROM Motor Vehicle Under \$5,000	4	4	6.5	26.0	15	15	6.5	97.5
	Theft Under \$5,000 [SHOPLIFTING]	4	4	6.5	26.0	7	7	6.5	45.5
	Possession of Stolen Goods over \$5,000	0	0		0.0	1	1	6.5	6.5
	Fraud -Master code	2	2	6.5	13.0	3	3	6.5	19.5
	Fraud - Steal/Forge/Poss./Use Credit Card	1	1	6.5	6.5	6	6	6.5	39.0
	Fraud - False Pretence < = \$5,000	2	2	6.5	13.0	2	2	6.5	13.0
	Fraud - Forgery & Uttering	0	0		0.0	4	4	6.5	26.0
	Fraud - Fraud through mails	0	0		0.0	2	2	6.5	13.0
	Fraud -Money/property/ security > \$5,000	7	7	6.5	45.5	7	7	6.5	45.5
	Fraud -Money/property/ security <= \$5,000	8	8	6.5	52.0	18	18	6.5	117.0
	Fraud - Welfare benefits	1	1	6.5	6.5	0	0		0.0
	Fraud - Other	25	25	6.5	162.5	28	28	6.5	182.0



Calls For Service (CFS) Billing Summary Report

Municipality of South Dundas, Township of North Dundas, Township of North Glengarry, Township of North Stormont, Township of South Glengarry, Township of South Stormont January to March - 2021

Billing Categories <i>(Billing categories below do not match traditional crime groupings)</i>		2021				2020			
		January to March	Year to Date	Time Standard	Year To Date Weighted Hours	January to March	Year to Date	Time Standard	Year To Date Weighted Hours
Property Crime Violations	Personation with Intent (fraud)	28	28	6.5	182.0	2	2	6.5	13.0
	Fraud - False Pretence > \$5,000	1	1	6.5	6.5	1	1	6.5	6.5
	Identity Theft	1	1	6.5	6.5	3	3	6.5	19.5
	Identity Fraud	64	64	6.5	416.0	9	9	6.5	58.5
	Mischief - master code	40	40	6.5	260.0	24	24	6.5	156.0
	Mischief [Graffiti - Non Gang Related]	1	1	6.5	6.5	2	2	6.5	13.0
	Interfere with lawful use, enjoyment of property	3	3	6.5	19.5	1	1	6.5	6.5
	Property Damage	1	1	6.5	6.5	7	7	6.5	45.5
	Total	259	259	6.5	1,683.5	246	246	6.5	1,599.0
Other Criminal Code Violations (Excluding traffic)	Possess Firearm while prohibited	1	1	7.8	7.8	0	0		0.0
	Offensive Weapons-Possession of Weapons	0	0		0.0	1	1	7.8	7.8
	Offensive Weapons-In Vehicle	1	1	7.8	7.8	0	0		0.0
	Offensive Weapons-Other Offensive Weapons	0	0		0.0	1	1	7.8	7.8
	Offensive Weapons-Other Weapons Offences	1	1	7.8	7.8	0	0		0.0
	Breach of Firearms regulation -unsafe storage	1	1	7.8	7.8	0	0		0.0
	Bail Violations -Master code	0	0		0.0	1	1	7.8	7.8
	Bail Violations - Fail To Comply	27	27	7.8	210.6	19	19	7.8	148.2
	Bail Violations - Fail To Appear	2	2	7.8	15.6	1	1	7.8	7.8
	Bail Violations - Appearance Notice	3	3	7.8	23.4	3	3	7.8	23.4
	Bail Violations - Others	3	3	7.8	23.4	2	2	7.8	15.6
	Counterfeit Money - Others	1	1	7.8	7.8	1	1	7.8	7.8
	Disturb the Peace	4	4	7.8	31.2	4	4	7.8	31.2
	Indecent acts -Other	0	0		0.0	2	2	7.8	15.6
	Indecent acts -exposure to person under 14	1	1	7.8	7.8	0	0		0.0
	Child Pornography - Other	1	1	7.8	7.8	0	0		0.0



Calls For Service (CFS) Billing Summary Report

Municipality of South Dundas, Township of North Dundas, Township of North Glengarry, Township of North Stormont, Township of South Glengarry, Township of South Stormont January to March - 2021

Billing Categories (Billing categories below do not match traditional crime groupings)		2021				2020			
		January to March	Year to Date	Time Standard	Year To Date Weighted Hours	January to March	Year to Date	Time Standard	Year To Date Weighted Hours
Other Criminal Code Violations (Excluding traffic)	Child Pornography - Making or distributing	0	0		0.0	1	1	7.8	7.8
	Obstruct Public Peace Officer	1	1	7.8	7.8	1	1	7.8	7.8
	Trespass at Night	1	1	7.8	7.8	2	2	7.8	15.6
	Fail to Attend Court	2	2	7.8	15.6	3	3	7.8	23.4
	Breach of Probation	9	9	7.8	70.2	14	14	7.8	109.2
	Utter Threats to Property / Animals	0	0		0.0	1	1	7.8	7.8
	Public mischief - mislead peace officer	1	1	7.8	7.8	2	2	7.8	15.6
	Contraband Tobacco	0	0		0.0	1	1	7.8	7.8
	Animals - Kill or injure	0	0		0.0	2	2	7.8	15.6
	Animals - Unnecessary suffering	0	0		0.0	1	1	7.8	7.8
	Animals - Others	1	1	7.8	7.8	1	1	7.8	7.8
	Total	61	61	7.8	475.8	64	64	7.8	499.2
Drug Possession	Possession Cocaine	0	0		0.0	1	1	6.5	6.5
	Possession Other Controlled Drugs and Substance Act	0	0		0.0	1	1	6.5	6.5
	Possession - Methamphetamine (Crystal Meth)	2	2	6.5	13.0	1	1	6.5	6.5
	Possession of over 5g dried cannabis (or equiv) by youth	0	0		0.0	1	1	6.5	6.5
	Drug related occurrence	1	1	6.5	6.5	3	3	6.5	19.5
	Total	3	3	6.5	19.5	7	7	6.5	45.5
Drugs	Trafficking Other Controlled Drugs and Substance Act	1	1	45.9	45.9	1	1	45.9	45.9
	Trafficking - Methamphetamine (Crystal Meth)	2	2	45.9	91.8	0	0		0.0
	Dist >5g dried cannabis (or equiv), or to an org, by youth	1	1	45.9	45.9	0	0		0.0
	DRUG Operation - Commercial Grow [Indoor]	0	0		0.0	1	1	45.9	45.9
	Total	4	4	45.9	183.6	2	2	45.9	91.8
Statutes & Acts	Youth Criminal Justice Act (YCJA)	0	0		0.0	2	2	3.4	6.8
	Landlord/Tenant	33	33	3.4	112.2	34	34	3.4	115.6



Calls For Service (CFS) Billing Summary Report

Municipality of South Dundas, Township of North Dundas, Township of North Glengarry, Township of North Stormont, Township of South Glengarry, Township of South Stormont January to March - 2021

Billing Categories (Billing categories below do not match traditional crime groupings)		2021				2020			
		January to March	Year to Date	Time Standard	Year To Date Weighted Hours	January to March	Year to Date	Time Standard	Year To Date Weighted Hours
Statutes & Acts	Mental Health Act	30	30	3.4	102.0	14	14	3.4	47.6
	Mental Health Act - No contact with Police	7	7	3.4	23.8	3	3	3.4	10.2
	Mental Health Act - Attempt Suicide	0	0		0.0	7	7	3.4	23.8
	Mental Health Act - Threat of Suicide	13	13	3.4	44.2	22	22	3.4	74.8
	Mental Health Act - Voluntary Transport	6	6	3.4	20.4	6	6	3.4	20.4
	Mental Health Act - Placed on Form	3	3	3.4	10.2	5	5	3.4	17.0
	Custody Dispute	1	1	3.4	3.4	2	2	3.4	6.8
	Trespass To Property Act	27	27	3.4	91.8	26	26	3.4	88.4
	Family Law Act - Custody/Access order	0	0		0.0	1	1	3.4	3.4
	Family Law Act -Other	1	1	3.4	3.4	0	0		0.0
	Total	121	121	3.4	411.4	122	122	3.4	414.8
Operational	Animal -Master code	1	1	3.6	3.6	2	2	3.6	7.2
	Animal - Left in Vehicle	0	0		0.0	1	1	3.6	3.6
	Animal Rabid	0	0		0.0	1	1	3.6	3.6
	Animal Bite	2	2	3.6	7.2	1	1	3.6	3.6
	Animal Stray	5	5	3.6	18.0	11	11	3.6	39.6
	Animal Injured	7	7	3.6	25.2	9	9	3.6	32.4
	Animal - Other	8	8	3.6	28.8	6	6	3.6	21.6
	Animal - Dog Owners Liability Act	4	4	3.6	14.4	4	4	3.6	14.4
	Domestic Disturbance	76	76	3.6	273.6	113	113	3.6	406.8
	Suspicious Person	38	38	3.6	136.8	44	44	3.6	158.4
	Phone -Master code	1	1	3.6	3.6	0	0		0.0
	Phone -Nuisance - No Charges Laid	2	2	3.6	7.2	1	1	3.6	3.6
	Phone -Obscene - No Charges Laid	0	0		0.0	1	1	3.6	3.6
	Phone -Threatening - No Charges Laid	0	0		0.0	2	2	3.6	7.2
	Phone -Other - No Charges Laid	1	1	3.6	3.6	3	3	3.6	10.8
	Fire - Building	13	13	3.6	46.8	12	12	3.6	43.2
	Fire - Vehicle	8	8	3.6	28.8	4	4	3.6	14.4
	Fire - Other	1	1	3.6	3.6	0	0		0.0
	Insecure Condition - Master code	3	3	3.6	10.8	2	2	3.6	7.2



Calls For Service (CFS) Billing Summary Report

Municipality of South Dundas, Township of North Dundas, Township of North Glengarry, Township of North Stormont, Township of South Glengarry, Township of South Stormont January to March - 2021

Billing Categories <i>(Billing categories below do not match traditional crime groupings)</i>		2021				2020			
		January to March	Year to Date	Time Standard	Year To Date Weighted Hours	January to March	Year to Date	Time Standard	Year To Date Weighted Hours
Operational	Missing Person under 12	0	0		0.0	2	2	3.6	7.2
	Missing Person 12 & older	2	2	3.6	7.2	6	6	3.6	21.6
	Missing Person Located Under 12	1	1	3.6	3.6	0	0		0.0
	Missing Person Located 12 & older	1	1	3.6	3.6	3	3	3.6	10.8
	Noise Complaint -Master code	14	14	3.6	50.4	26	26	3.6	93.6
	Noise Complaint - Animal	3	3	3.6	10.8	4	4	3.6	14.4
	Noise Complaint - Others	2	2	3.6	7.2	1	1	3.6	3.6
	Accident - non-MVC - Master code	1	1	3.6	3.6	0	0		0.0
	Found Property -Master code	14	14	3.6	50.4	12	12	3.6	43.2
	Found - Vehicle Accessories	0	0		0.0	1	1	3.6	3.6
	Found-Personal Accessories	1	1	3.6	3.6	0	0		0.0
	Found-Household Property	1	1	3.6	3.6	0	0		0.0
	Found-Radio,TV,Sound-Reprod. Equip.	0	0		0.0	1	1	3.6	3.6
	Found-Others	1	1	3.6	3.6	4	4	3.6	14.4
	Lost Property -Master code	9	9	3.6	32.4	7	7	3.6	25.2
	Lost License Plate	0	0		0.0	2	2	3.6	7.2
	Lost - Vehicle Accessories	1	1	3.6	3.6	1	1	3.6	3.6
	Lost-Personal Accessories	4	4	3.6	14.4	5	5	3.6	18.0
	Lost-Others	6	6	3.6	21.6	2	2	3.6	7.2
	Sudden Death - Suicide	1	1	3.6	3.6	2	2	3.6	7.2
	Sudden Death - Natural Causes	17	17	3.6	61.2	20	20	3.6	72.0
	Sudden Death - Others	2	2	3.6	7.2	0	0		0.0
	Suspicious Vehicle	29	29	3.6	104.4	46	46	3.6	165.6
	Trouble with Youth	16	16	3.6	57.6	16	16	3.6	57.6
	Medical Assistance - Other	1	1	3.6	3.6	0	0		0.0
	Vehicle Recovered - Automobile	2	2	3.6	7.2	2	2	3.6	7.2



Calls For Service (CFS) Billing Summary Report

Municipality of South Dundas, Township of North Dundas, Township of North Glengarry, Township of North Stormont, Township of South Glengarry, Township of South Stormont January to March - 2021

Billing Categories (Billing categories below do not match traditional crime groupings)		2021				2020			
		January to March	Year to Date	Time Standard	Year To Date Weighted Hours	January to March	Year to Date	Time Standard	Year To Date Weighted Hours
Operational	Vehicle Recovered - Trucks	1	1	3.6	3.6	4	4	3.6	14.4
	Vehicle Recovered - Snow Vehicles	1	1	3.6	3.6	0	0		0.0
	Vehicle Recovered - Constr. Vehicle	1	1	3.6	3.6	0	0		0.0
	Vehicle Recovered - Other	0	0		0.0	1	1	3.6	3.6
	Unwanted Persons	13	13	3.6	46.8	19	19	3.6	68.4
	Neighbour Dispute	46	46	3.6	165.6	37	37	3.6	133.2
	By-Law -Master code	1	1	3.6	3.6	0	0		0.0
	Loitering By-Law	0	0		0.0	1	1	3.6	3.6
	Other Municipal By-Laws	2	2	3.6	7.2	3	3	3.6	10.8
	Traffic By-Law	1	1	3.6	3.6	0	0		0.0
	Assist Fire Department	10	10	3.6	36.0	2	2	3.6	7.2
	Assist Public	212	212	3.6	763.2	173	173	3.6	622.8
	Distressed/Overdue Motorist	1	1	3.6	3.6	2	2	3.6	7.2
	Family Dispute	68	68	3.6	244.8	82	82	3.6	295.2
	Total	656	656	3.6	2,361.6	704	704	3.6	2,534.4
Operational2	False Holdup Alarm-Accidental Trip	7	7	1.3	9.1	5	5	1.3	6.5
	False Alarm -Others	54	54	1.3	70.2	79	79	1.3	102.7
	False Alarm -Cancelled	1	1	1.3	1.3	0	0		0.0
	Keep the Peace	47	47	1.3	61.1	49	49	1.3	63.7
	911 call / 911 hang up	58	58	1.3	75.4	62	62	1.3	80.6
	911 hang up - Pocket Dial	1	1	1.3	1.3	0	0		0.0
	911 call - Dropped Cell	27	27	1.3	35.1	38	38	1.3	49.4
	Total	195	195	1.3	253.5	233	233	1.3	302.9
Traffic	MVC (MOTOR VEHICLE COLLISION) - Master code	6	6	3.4	20.4	7	7	3.4	23.8
	MVC - Personal Injury (MOTOR VEHICLE COLLISION)	16	16	3.4	54.4	11	11	3.4	37.4
	MVC - Prop. Dam. Non Reportable	117	117	3.4	397.8	107	107	3.4	363.8
	MVC - Prop. Dam. Reportable (MOTOR VEHICLE COLLISION)	115	115	3.4	391.0	125	125	3.4	425.0



Calls For Service (CFS) Billing Summary Report

Municipality of South Dundas, Township of North Dundas, Township of North Glengarry, Township of North Stormont, Township of South Glengarry, Township of South Stormont January to March - 2021

Billing Categories (Billing categories below do not match traditional crime groupings)		2021				2020			
		January to March	Year to Date	Time Standard	Year To Date Weighted Hours	January to March	Year to Date	Time Standard	Year To Date Weighted Hours
Traffic	MVC - Prop. Dam. Failed to Remain (MOTOR VEHICLE COLLISION)	8	8	3.4	27.2	9	9	3.4	30.6
	MVC - Fatal (MOTOR VEHICLE COLLISION)	1	1	3.4	3.4	0	0		0.0
	MVC - Others (MOTOR VEHICLE COLLISION)	3	3	3.4	10.2	9	9	3.4	30.6
	Total	266	266	3.4	904.4	268	268	3.4	911.2
Total		1,672	1,672		8,005.3	1,753	1,753		8,110.8

Note to Detachment Commanders:

- The content of each report is to be shared by the Detachment Commander only with the municipality for which it was generated. The municipality may treat this as a public document and distribute it as they wish.
- All data is sourced from the Niche RMS application. Included are 'reported' occurrences (actuals and unfounded occurrences) for 'billable' occurrences ONLY. Data is refreshed on a weekly basis.
- The Traffic category includes motor vehicle collision (MVC) occurrences entered into Niche (UCR code 8521). MVCs are NOT sourced from the eCRS application for this report.
- Only the primary violation is counted within an occurrence.
- Time standards displayed are for the 2021 billing period.

Note to Municipalities:

- Data contained within this report is dynamic in nature and numbers will change over time as the Ontario Provincial Police continues to investigate and solve crime.
- This report is NOT to be used for crime trend analysis as not all occurrences are included.
- Data groupings within this report do not match traditional crime groupings seen in other public reports such as the OPP Police Services Board reports or Statistics Canada reporting.



ROAD SAFETY TASK FORCE

MEETING NOTES

May 27, 2021

10:00 a.m.

Virtual Meeting

Present: Mayor Bryan McGillis, Tim Simpson, Chief Administrative Officer, Ben de Haan, Director of Transportation Services, Marc Hemmerick, SD&G OPP Detachment Commander, Gerald Holiday, A/S/Sgt., Kimberley Casselman, Director of Corporate Services/Clerk

Regrets: Ross Gellately, Local Municipal Public Works Representative

1. Call to Order and Introductions

Mayor McGillis welcomed the meeting participants and thanked them for attending the virtual meeting. An additional agenda item was added for discussion under 4.3 – Alexandria Truck Restrictions.

2. Review Past Meeting Notes

Task Force members had no comments on the meeting notes from January 27, 2021.

3. Old Business

3.1 Finalizing Terms of Reference

The Task Force reviewed the Terms of Reference. Director de Haan noted the addition of a local Public Works staff member to the composition of the Task Force.

3.2 Emotional Intelligent Signage

Director de Haan spoke to a PowerPoint presentation, which provided an overview of each of the agenda items. He stated that he would forward the members emotionally



intelligent signage concepts for their consideration and comment at a future meeting. Detachment Commander Hemmerick spoke to the benefits of having a combined communications strategy with the OPP.

3.3 Community Safety Zone Policy

Director de Haan provided an overview of Community Safety Zones and stated that staff were developing a policy on this matter. He reviewed potential policy keystones with the Task Force. Discussion was held regarding possible Community Safety Zone areas, increased enforcement, the implementation of a Community Safety Zone when the 85th percentile speed was greater than 15km/hr over the posted speed limit, and not having too many of the zones in order to ensure their effectiveness.

CAO Simpson spoke to the possibility of a pilot project for the implementation of additional Community Safety Zones in 2-3 new areas.

3.4 Speed Spy Data

Director de Haan asked the OPP what type of speed spy data they would like from the County. A/S/Sgt. Holiday stated that the number of complaints and the speeds could be emailed to himself and Officer John Bray.

4. New Items for Information/Discussion

4.1. Overview of Speed Limit Review Process

Director de Haan provided an overview of the speed limit review process. He conducted a demonstration of the TAC Speed Worksheet.

4.2. Speed Limit reviews completed since last meeting:

- SDG 27 north of Summerstown
- SDG 18 Williamsburg
- SDG 36 Post Road
- SDG 6/Boundary Road
- SDG 1 Hallville
- SDG 18 St. Raphaels

Director de Haan provided an overview of the proposed speed limit changes that would be coming before County Council for approval. He asked for the OPP's opinion on the transition speed coming into St. Raphaels. A/S/Sgt. Holiday stated that the speed could be 80km/hr leading into the 50km/hr speed zone with proper signage in place.



4.3 Alexandria Truck Restrictions

Director de Haan spoke to the Alexandria Truck Restrictions by-law that had been recently passed by County Council. He stated that signage would be in place by June 1st and requested enforcement from the OPP once the signs were installed.

5. OPP Items / Areas of Concern (OPP):

Detachment Commander Hemmerick spoke to the benefits of a joint communication strategy with the County and the OPP. Director de Haan stated he would connect the OPP communications staff with the County's Communications Coordinator.

6. SDG Items / Areas of Concern (SDG):

6.1 Intersection of SDG 9 and Finch / Roxborough Boundary Road

Director de Haan spoke to near miss accidents at the intersection of SDG 9 and Finch/Roxborough Boundary Road. He requested an on-site meeting with the OPP to review the intersection.

6.2 Speed Radars being stolen

Director de Haan stated that three speed radars had been stolen in the span of a month and a half. A/S/Sgt. Holiday asked if police reports had been filed for the stolen items. Director de Haan stated he would follow up with the OPP on this matter.

6.3 Complaints:

- SDG 33 North of Hwy 401
- SDG 3/SDG 38 in Winchester
- SDG 18 Martintown

Director de Haan spoke to various speeding complaints received by the County and requested increased OPP presence in the noted areas.

6.4 Long Sault Roundabout Crosswalks

Director de Haan spoke to complaints of vehicles not yielding for pedestrians at roundabout crosswalks. Discussion was held regarding the establishment of joint communications on this matter.



7. Next Meeting

Director Casselman stated that she would send out potential meeting dates for the next meeting.



21 May 2020

At the request of Inspector Marc Hemmerick, Detachment Commander, The Counties of Stormont Dundas and Glengarry, I have reviewed the most recent data relating to the Crime Severity Index as it pertains to SD&G.

In particular I was asked to review both the Crime Severity Index and the Violent Crime Severity Index for The Counties of Stormont Dundas and Glengarry in comparison to Ontario, Canada and the closest urban center, Cornwall. The Inspector requested a comparison of the Indexes as well as the changes and the clearance rates as they pertain to both the "Crime" and "Violent Crime" Severity Indexes. This request was for presentation to the Police Services Board.

The Crime Severity Index (CSI) was developed to address the limitation of the police-reported crime rate being driven by high-volume, relatively less serious offences. The CSI not only takes into account the volume of crime, but also the relative seriousness of crime. In order to calculate the police-reported CSI, each violation is assigned a weight. CSI weights are based on the violation's incarceration rate, as well as the average length of prison sentence handed down by criminal courts. To calculate the CSI, the weighted offences are summed and then divided by the population. Similar to other indexes (e.g., Consumer Price Index), to allow for ease of comparison, the CSI is then standardized to a base year of "100" (for the CSI, the base year is 2006). All CSI values are relative to the Canada-level CSI for 2006. The CSI is a 5 year document with the last update being 2019. The Crime Severity Index is maintained and published by Statistics Canada.

During the course of the review I also harvested data for 2020 for SD&G relating to both Property and Violent crime in SD&G for the years 2015 – 2020 to assist in projecting the 2020 CSI and Violent CSI. This data will give a basic view on how 2020 will impact SD&G Index. For this portion I am unable to project what the Counties ranking would be compared to other jurisdictions as their data is unavailable to me.

Dalhousie University Library "Dataverse" has completed a review of all communities in Canada (324) which have a population base of 10,000 or more. I have included the pertinent information as it will assist the reader in understanding the values as they relate to the various standings.



Overall ranking by population over 10,000

	Police Service	Population	Overall Crime Severity Index		Violent Crime Severity Index		Non-violent Crime Severity Index	
			value	rank	value	rank	value	rank
	Stormont/Dundas/Glengarry, Ont., OPP, Municipal	67,785	36.03	274/50th	42.16	250/74th	33.74	277/47th
Worst Rank	Thompson, Man., RCMP, Municipal	13,861	501.89	1	838.17	1	379.76	2
Worst Rank	North Battleford, Sask., RCMP, Municipal	14,427	437.7	2	554.83	2	394.54	1
Best Rank	Huronias West (Springwater), Ont., OPP, Municipal	21,007	19.84	324	13.29	324	22.15	320
Best Rank	Kennebecasis Region, N.B., Municipal	30,910	29.3	305	58.1	189	18.88	324
	Cornwall, Ont., Municipal	48,560	102.43	65/259th	124.09	46/278th	94.4	77/247th
	Canada	37,589,262	79.45	...	89.67	...	75.59	...

Source Dalhousie University Dataverse

The above capture provides an overview of the highest and lowest ranked communities in Canada with a policed population of 10,000 or greater. Based on the overall CSI the Counties of Stormont Dundas and Glengarry rank 50th best. For Violent CSI they are ranked 74th best. For Non Violent CSI they are ranked 47th best. I have included the top two and the lowest two ranked communities in order to assist the reader in understanding the values of the relative CSI numbers.

CSI as it relates to the request

Crime severity index					
JURISDICTION	2015	2016	2017	2018	2019 S D & G compared to Line
S D & G	36.28	32.77	32.49	35.88	36.03 N/A
ONTARIO	51.05	53.29	56.34	60.36	60.7 -24.67
CANADA	70.39	72.01	73.6	75.63	79.45 -43.42
CORNWALL	76.29	82.32	91.56	106.22	102.43 -66.4
<i>The Crime Severity Index is a "weighted" whole number (points). In this category the lower the number the better.</i>					

A review of the CSI for SD&G as it compares to the requested jurisdictions shows that SD&G is significantly lower than all three for 2019, and is in fact consistently lower since 2015. Overall the community remains relatively stable with a 3.79 point variance over the past 5 years



Percent change in crime severity					
JURISDICTION	2015	2016	2017	2018	2019 S D & G compared to Line
S D & G	2.49	-9.67	-0.85	10.43	0.42 N/A
ONTARIO	2.24	4.39	5.72	7.14	0.56 -0.14
CANADA	5.22	2.3	2.21	2.76	5.05 -4.49
CORNWALL	5.45	7.9	11.22	16.01	-3.57 8.62
<i>The Percent Change of the crime severity index is a fraction based on change of the whole number. A decrease or "negative" number is a good trend</i>					

SD&G saw a slight increase in the percentage of change in the overall crime severity from 2018 to 2019 however was below the change for both Ontario and Canada. Cornwall saw its first decrease in the index in 5 years.

Violent crime severity index					
JURISDICTION	2015	2016	2017	2018	2019 S D & G compared to Line
S D & G	34.95	28.23	33.55	46.18	42.16 N/A
ONTARIO	59.98	64.6	69.82	74.45	74.9 -32.74
CANADA	75.34	76.88	81.28	83.57	89.67 -47.51
CORNWALL	93.46	101.51	134.65	121.91	124.09 -81.93
<i>The Violent Crime Severity Index is a "weighted" whole number (points). In this category the lower the number the better</i>					

SD&G remains overall low in the Violent Crime Severity Index when compared to the other three jurisdictions. It saw a decrease from 2018 to 2019 of 4.02, while the three comparators saw increases.



Percent change in violent crime severity index					
JURISDICTION	2015	2016	2017	2018	2019 S D & G compared to Line
S D & G	-7.02	-19.23	18.85	37.65	-8.71
ONTARIO	3.66	7.7	8.08	6.63	0.6
CANADA	6.55	2.04	5.72	2.82	7.3
CORNWALL	8.98	8.61	32.65	-9.46	1.79
<i>Percent change violent crime severity is a percentage number the lower the number the better. A decrease or "negative" number is a good trend</i>					

SD&G realized the greatest decrease by percentage in the Violent Crime Severity Index, 2018 to 2019, when placed with the three comparators.

Violent weighted clearance rate					
JURISDICTION	2015	2016	2017	2018	2019 S D & G compared to Line
S D & G	79.15	90.4	90.32	84.28	66.45
ONTARIO	63.71	63.42	63.36	62.01	59.84
CANADA	62.72	63.48	63.68	61.52	57.58
CORNWALL	80.82	72.24	74.16	68.54	69.12
<i>The Violent weighted Clearance is a represented as a whole "weighted" percentage of incidents that are cleared</i>					

SD&G had a lower than usual Clearance rate relating to the Violent Weighted Crime Severity Index Clearance Rate compared to previous years however it did remain higher than both the Ontario and Canadian Clearance rates.

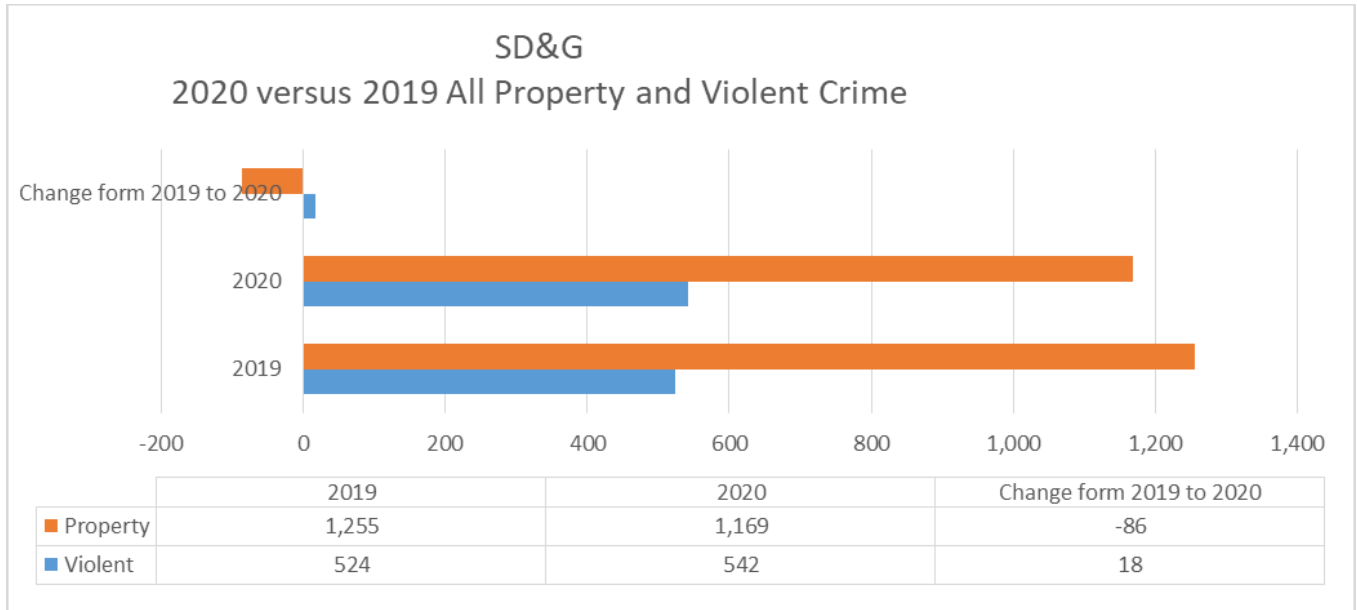


Percent change in violent weighted clearance rate change					
JURISDICTION	2015	2016	2017	2018	2019 S D & G compared to Line
S D & G	24.74	14.21	-0.09	-6.69	-21.16 N/A
ONTARIO	0.44	-0.46	-0.09	-2.13	-3.5 17.66
CANADA	-2.77	0.51	0.83	-3.08	-5.12 16.04
CORNWALL	3.51	-10.62	2.66	-7.58	0.85 22.01
<i>Percent change in violent weighted clearance is represented as a percentage from year to year. The higher the number the better. A negative number indicates a drop from previous year</i>					

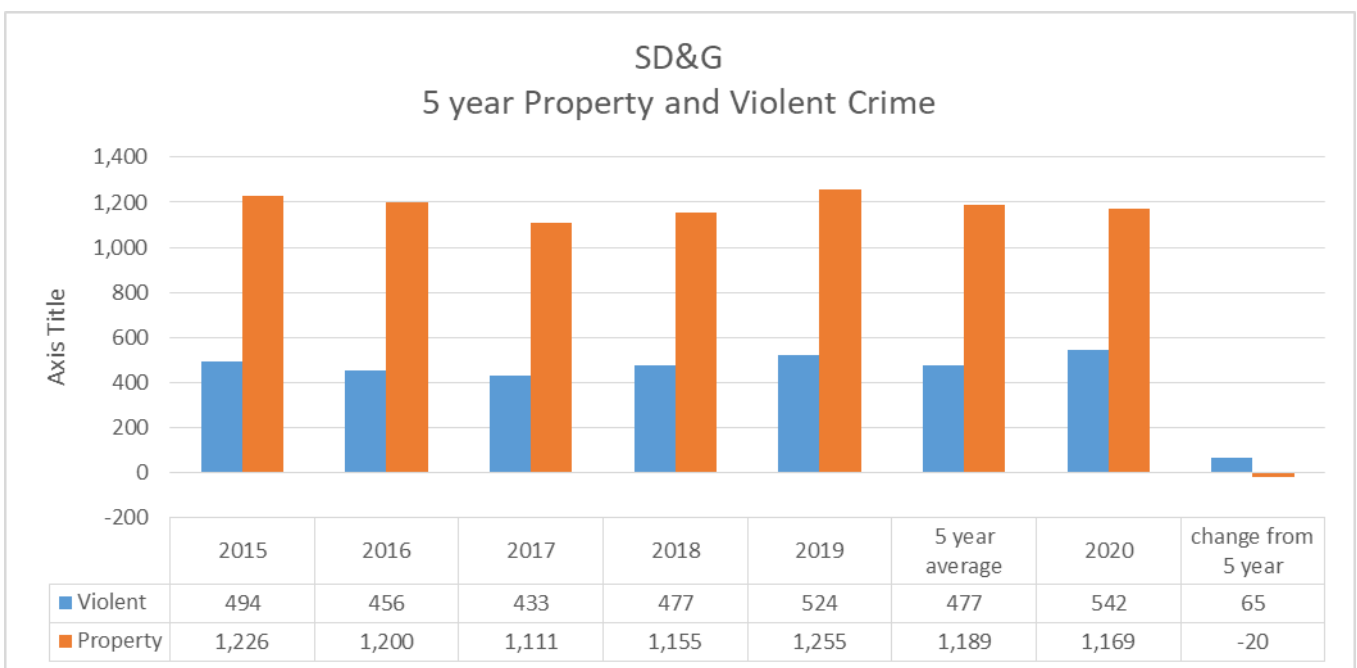
SD&G had the highest percentage of change as it relates to clearance rates for 2018 to 2019 when viewed against the three comparators.



2020 Stats

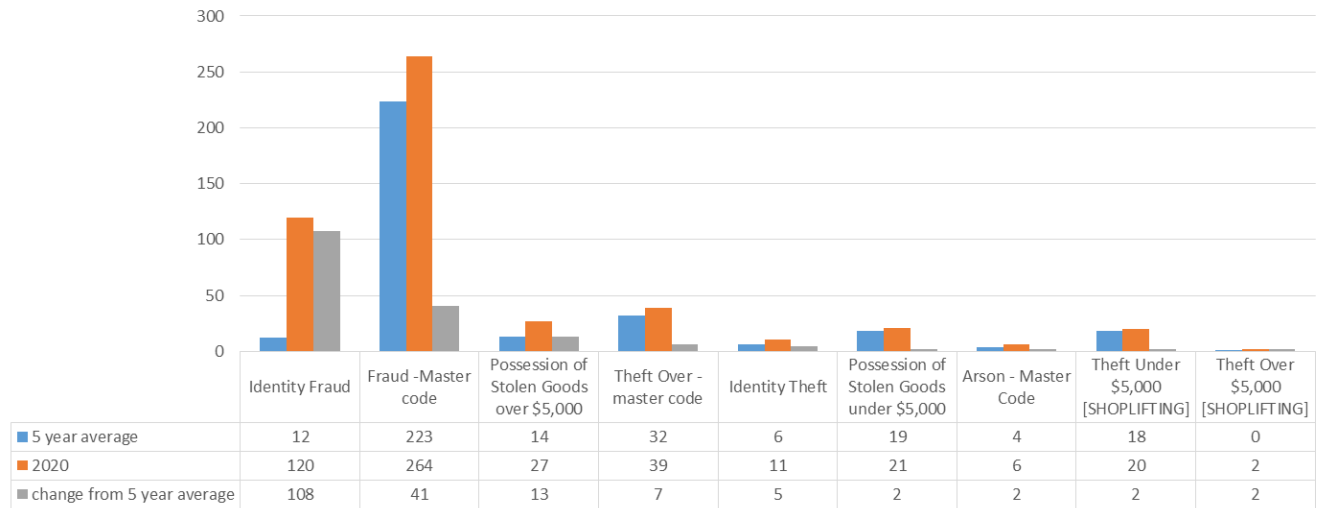


SD&G saw an increase in violent crime from 2019 to 2020. Given the nature of the increases it is expected that the Violent CSI will raise marginally. There was a decrease in overall property crime however within the decrease was a substantial increase in fraud related incidents. This offence is one of the higher values in the CSI and may impact the overall CSI as an upward value.

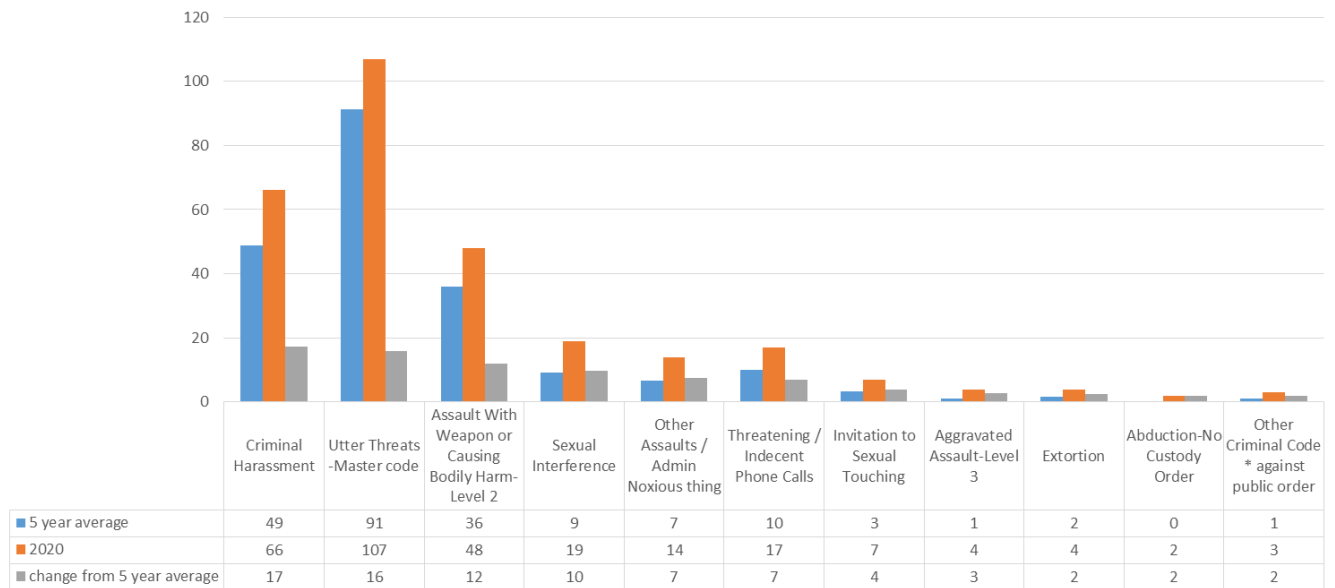




SD&G Most Significant Property Crime by Type



SD&G Most Significant Violent Crime Increases by Type





SD&G Clearance Rates						
	2015	2016	2017	2018	2019	2020
1 - Violent	91.50%	90.57%	90.53%	83.86%	72.14%	70.11%
2 - Property	25.12%	25.25%	26.01%	30.56%	24.30%	22.93%

Overall the Counties of Stormont Dundas and Glengarry appear to be remaining stable with regards to the Crime Severity Index. Based on the 2020 stats harvested it is not suspected that there will be a significant difference in the CSI, however it is difficult to project until all factors have been applied by Statistics Canada. SD&G did see a decline in their overall clearance rates for Violent and Property Crimes which will affect the overall weighted clearance rates of both the Criminal and Violent Crime Indexes.



Appendum:

Disproportionate number of “Identity frauds”

Subsequent to the review the writer noted that there appeared to be a disproportionate number of “Identity Frauds”. I completed a review of all reported Identity frauds for the year 2020 to the OPP. I noted that East Region was the only region to experience a dramatic increase of 300%.

Identity Fraud by Region		
Actual	2019	2020
1 - CENTRAL REGION	79	54
2 - NORTH WEST REGION	6	1
3 - EAST REGION	221	883
4 - NORTH EAST REGION	37	57
5 - HIGHWAY SAFETY DIVISION	9	10
6 - WEST REGION	105	123
7 - GENERAL HEADQUARTERS	1	0



I then reviewed East region and noted that Russell County, Hawkesbury and Stormont Dundas Glengarry accounted for 76% of all the Identify Frauds in East Region, with all three experiencing dramatic increases from 2019.

Identity Fraud East Region		
Actual	2019	2020
3E - RUSSELL COUNTY	81	313
3S - HAWKESBURY	45	239
3I - STORMONT DUNDAS and GLENGARRY	32	120
3M - UPPER OTTAWA VALLEY	11	37
3N - LANARK COUNTY	7	28
3U - QUINTE WEST	7	28
3D - LEEDS COUNTY (Brockville)	8	19
3T - RENFREW	5	17
3J - L&A COUNTY	5	16
3P - GRENVILLE COUNTY (Prescott)	9	16
3R - FRONTENAC	2	14
3O - PRINCE EDWARD	2	12
3Q - CENTRAL HASTINGS	2	12
3C - BANCROFT	2	8
3F - KILLALOE	3	4

Finally I completed a search on RMS to review the specific incidents. It was noted that in almost all of the occurrences the victim was related to the [“Desjardin Data Breach 2017 – 2019”](#) . This Data Breach has clearly created a unique data spike in the eastern portion of East region policed by the OPP. While this will likely impact the 2020 CSI one would expect that in 2021 both the CSI and the property crime rates will stabilize.

From: OPP MPB Financial Services Unit (OPP) <OPP.MPB.Financial.Services.Unit@opp.ca>
Sent: May 31, 2021 3:11 PM
To: Timothy Simpson <tsimpson@sdgcounties.ca>; Rebecca Russell <rrussell@sdgcounties.ca>
Subject: Stormont, Dundas and Glengarry UCo - January to March 2021 Detachment Revenues

CAUTION: This email originated from outside of the organization. Do not click links or open attachments unless you recognize the sender and know the content is safe.

Good day,

Revenues collected at detachments on behalf of municipalities are credited to municipalities quarterly throughout the year, approximately two months after the end of the quarter.

We are pleased to advise January to March 2021 revenue credits have been sent to Ontario Shared Services (OSS) for processing and should be issued within the week. Your municipality will be receiving a credit memo in the amount of \$22201.27.

We have been advised by OSS a call to 1-877-535-0554 is required to apply the credit to an outstanding invoice.

Should you have any questions please email OPP.MPB.Financial.Services.Unit@opp.ca.

Respectfully,

MPB Financial Services Unit

Ontario
Provincial
Police

Police
provinciale
de l'Ontario



Communications and Technology Services Bureau
Bureau de gestion de communication et technologie

Lincoln M. Alexander Building
777 Memorial Ave.
Orillia ON L3V 7V3

Edifice Lincoln M. Alexander
777, avenue Memorial
Orillia ON L3V 7V3

Telephone/Téléphone:
Facsimile/Télocopieur:

(705) 329-6177
(705) 329-6230

File Number/Référence:

GOV-SOL-6100

May 31, 2021

MEMORANDUM TO:

ATTN: MAYOR/REEVE

Re: Decommissioning of Provincial Communications Centre Smiths Falls

On May 27, 2021, the Ontario Provincial Police (OPP) announced that the Provincial Communications Centre (PCC) Smiths Falls – which currently provides call-taking and dispatching services for OPP East Region – would be decommissioned via a phased process, beginning in early 2022. This phased decommissioning will allow the OPP to maintain the high level of service it provides to Ontario communities leading up to, and during, this realignment. Completion is targeted for June 2022.

The OPP regularly reviews and evaluates its facilities as part of ongoing efforts to modernize, reinvest and enhance service delivery to Ontario communities. With advances in technology, there is no longer a requirement for PCC personnel to be physically situated in the particular region for which they provide call-taking and dispatching services. In addition to consolidating operations from five to four PCCs, the OPP is also preparing to implement provincial call-sharing, which will see emergency calls answered by the next available call-taker at any of the OPP PCCs, regardless of the caller's geographical location. This model will provide an enhanced service to the public by allowing calls to be answered – and officers dispatched – more quickly, leveraging capacity in the PCC system.

As the Bureau Commander responsible for the OPP PCCs, I wish to reassure all police services boards in East Region that service delivery will be unaffected by this change. The same call-taking and dispatching services currently provided by PCC Smiths Falls will be provided from PCC Orillia once the transition takes place in 2022. PCC Smiths Falls personnel are being provided options specific to their individual circumstances, including the opportunity to relocate to another PCC where applicable. Frontline policing in East Region will also be unaffected by the decommissioning, with the same highly-skilled OPP members continuing to provide unmatched public safety service in the community.

Thank you for your understanding as the OPP undertakes this organizational realignment, which will streamline the important public safety call-taking and dispatching services provided by our PCCs.

K.A. (Karen) Meyer, Chief Superintendent
Bureau Commander
Communications and Technology Services Bureau

c: Deputy Commissioner Rose DiMarco, Provincial Commander, Traffic Safety and Operational Support
Deputy Commissioner Chris Harkins, Provincial Commander, Field Operations
Chief Superintendent Karl Thomas, Commander, East Region