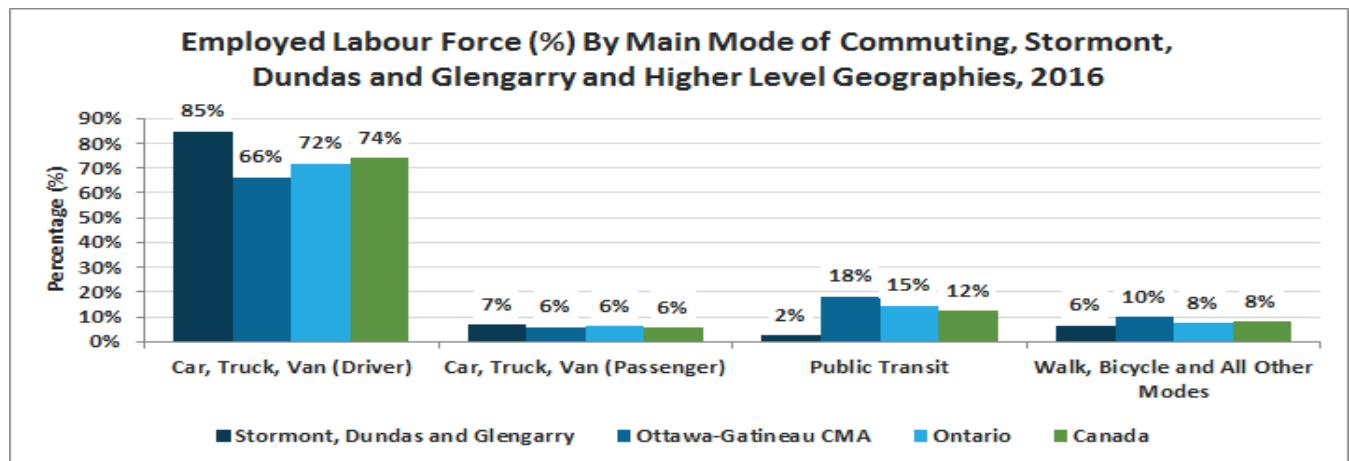
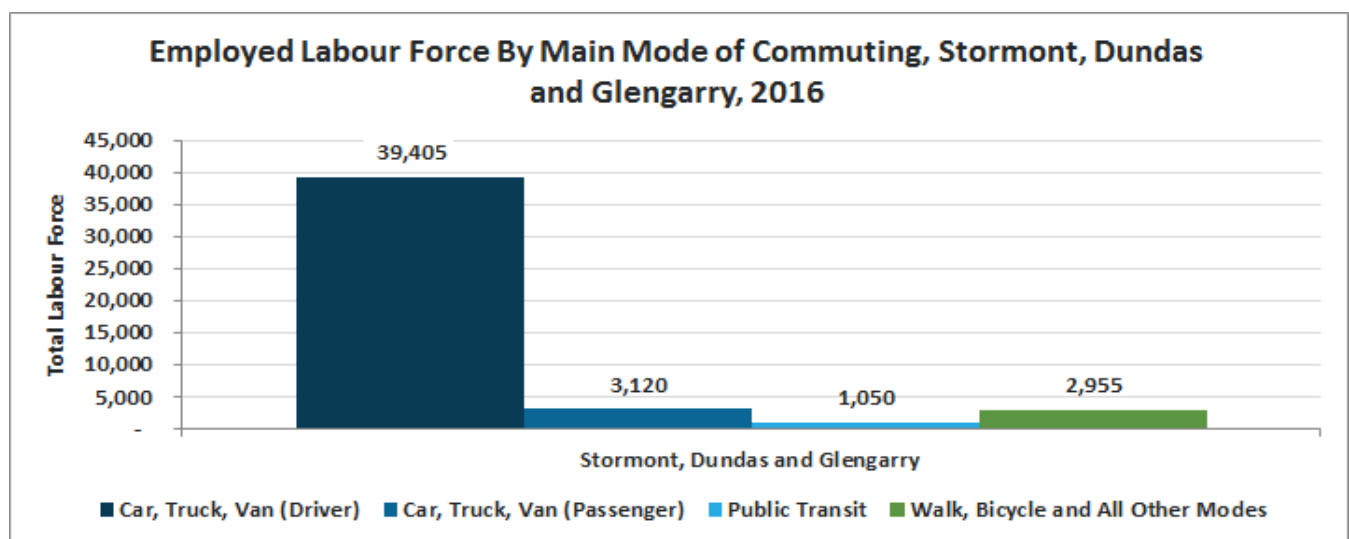


Census Made Simple Release 13

Journey to Work

Main Mode of Commuting

- Out of the total employed labour force in Stormont, Dundas, and Glengarry in 2016, 39,405 workers drove a car, truck, or van as their main mode of commuting to work. This was by far the most popular mode of transportation.
- In 2016, Stormont, Dundas, and Glengarry had a high proportion of their employed labour force commuting by driving a car, truck, or van when compared to higher level geographies such as Ottawa-Gatineau CMA, Ontario, and Canada. In addition, their use of public transit was much lower than these higher level geographies.



Census Made Simple Release 13



Journey to Work

Employed Labour Force By Main Mode of Commuting, Stormont, Dundas and Glengarry's Lower Level Geographies, 2016

	North Stormont	South Stormont	North Glengarry	South Glengarry
Car, Truck, Van (Driver)	3,000	5,515	3,750	5,190
Car, Truck, Van (Passenger)	120	325	160	305
Public Transit	110	40	50	45
Walk, Bicycle and All Other Modes	95	145	280	260
	North Dundas	South Dundas	Cornwall	Akwesasne
Car, Truck, Van (Driver)	4,555	3,805	13,325	260
Car, Truck, Van (Passenger)	285	205	1,710	10
Public Transit	50	25	735	-
Walk, Bicycle and All Other Modes	290	255	1,610	10

Employed Labour Force (%) By Main Mode of Commuting, Stormont, Dundas and Glengarry and Higher Level Geographies, 2016

	North Stormont	South Stormont	North Glengarry	South Glengarry
Car, Truck, Van (Driver)	90%	92%	88%	90%
Car, Truck, Van (Passenger)	4%	5%	4%	5%
Public Transit	3%	1%	1%	1%
Walk, Bicycle and All Other Modes	3%	2%	7%	5%
	North Dundas	South Dundas	Cornwall	Akwesasne
Car, Truck, Van (Driver)	88%	89%	77%	93%
Car, Truck, Van (Passenger)	6%	5%	10%	4%
Public Transit	1%	1%	4%	0%
Walk, Bicycle and All Other Modes	6%	6%	9%	4%

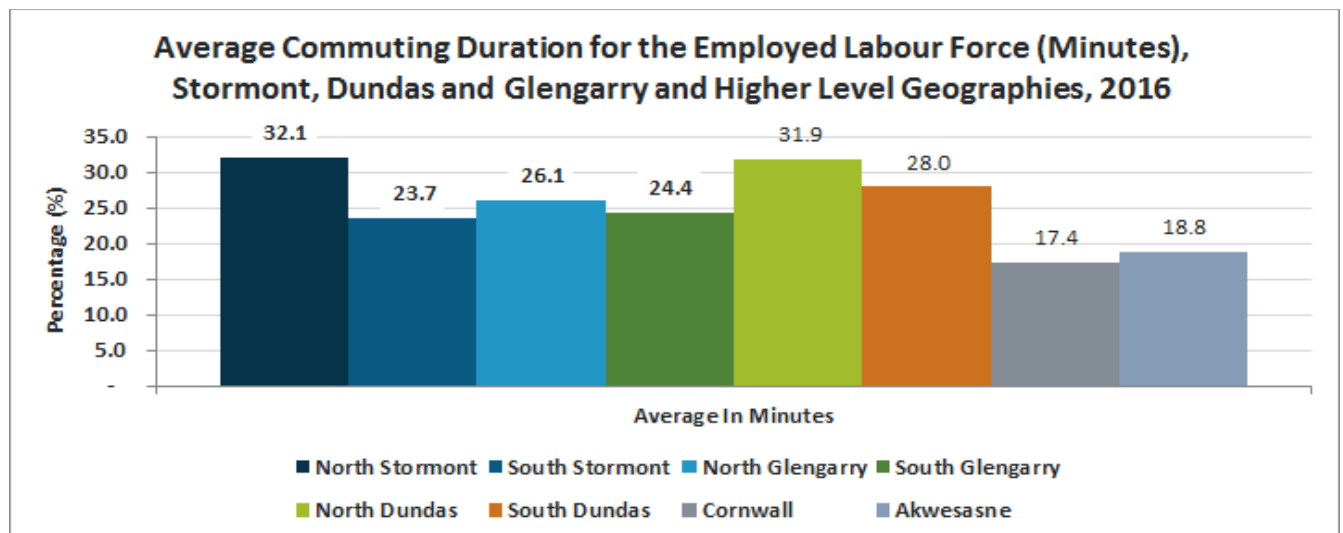
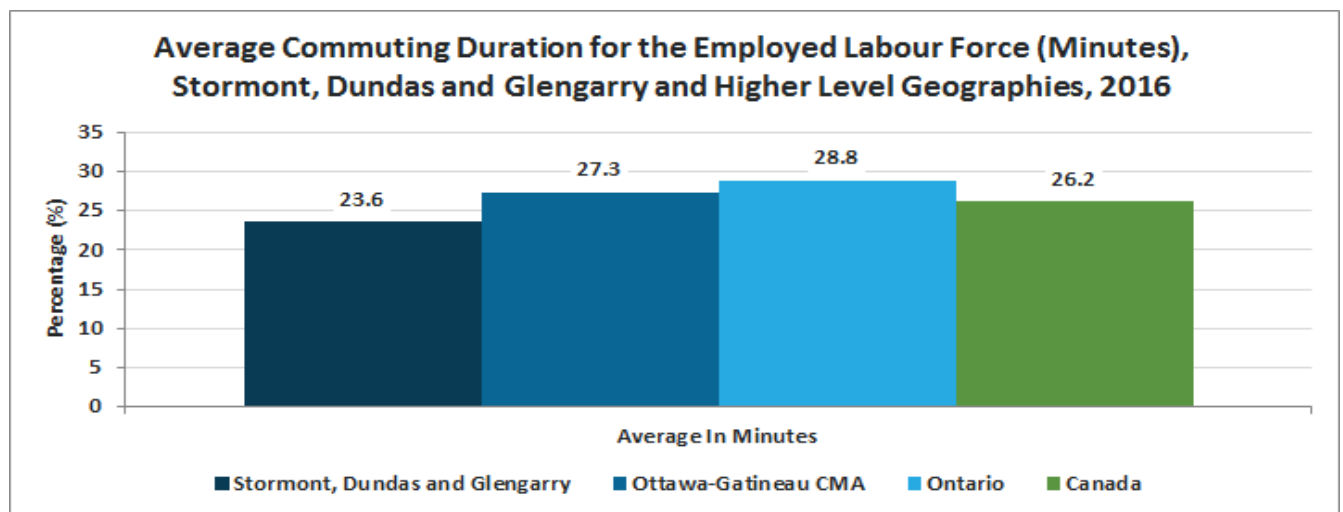
Census Made Simple Release 13



Journey to Work

Average Commute Time

- In 2016, the average commuting time for Stormont, Dundas, and Glengarry employed labour force was 23.6 minutes.
- When compared to the Ottawa-Gatineau CMA, Ontario, and Canada, Stormont, Dundas, and Glengarry had the fastest commuting time average.
- Communities within Stormont, Dundas, and Glengarry that had the fastest commuting time include Cornwall (17.4 minutes), Akwesasne (18.8 minutes), and South Stormont (23.7 minutes).



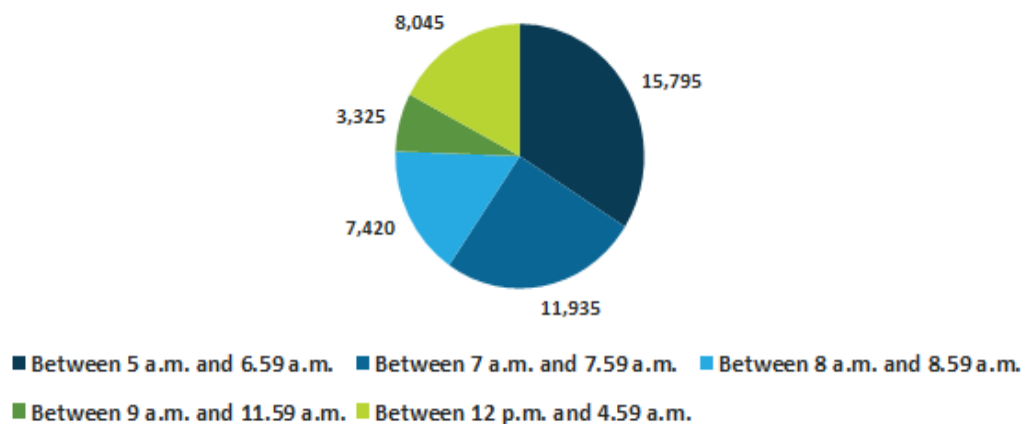
Census Made Simple Release 13

Journey to Work

Time Leaving for Work

- In 2016, the majority (approximately 34%) of Stormont, Dundas, and Glengarry's employed labour force left for work between 5 a.m. and 6:59 a.m.
- The least popular time to leave for work in Stormont, Dundas, and Glengarry was between 9 a.m. and 11:59 a.m.
- The employed labour force in Stormont, Dundas, and Glengarry left for work earlier, on average, than higher level geographies such as Ottawa-Gatineau CMA, Ontario, Canada.

Employed Labour Force By Time Leaving For Work, Stormont, Dundas and Glengarry, 2016

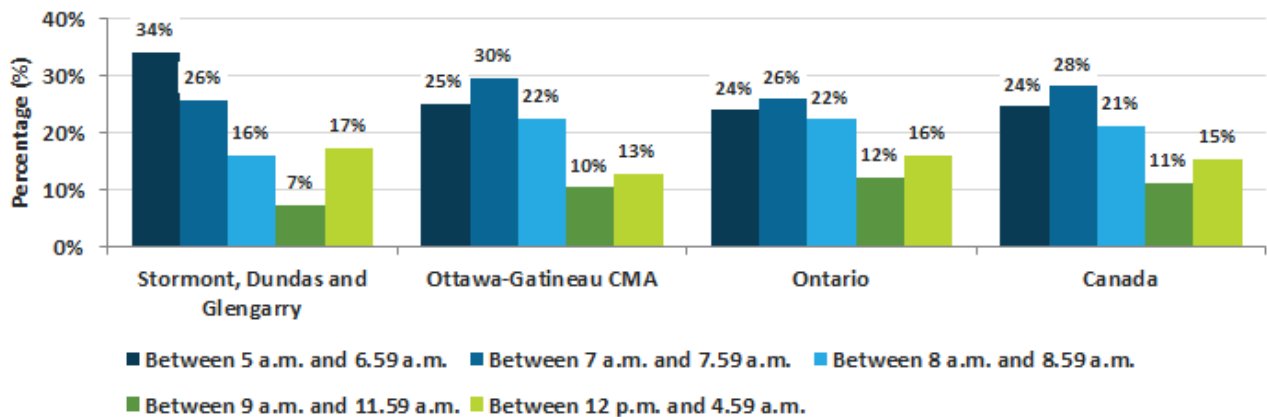


Census Made Simple Release 13

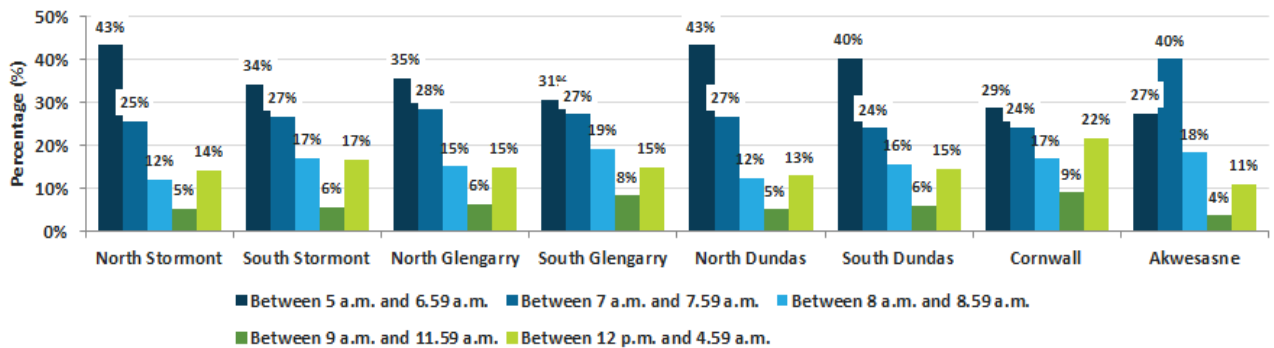


Journey to Work

Employed Labour Force (%) By Time Leaving For Work, Stormont, Dundas and Glengarry and Higher Level Geographies, 2016



Employed Labour Force (%) By Time Leaving For Work, Stormont, Dundas and Glengarry and Higher Level Geographies, 2016



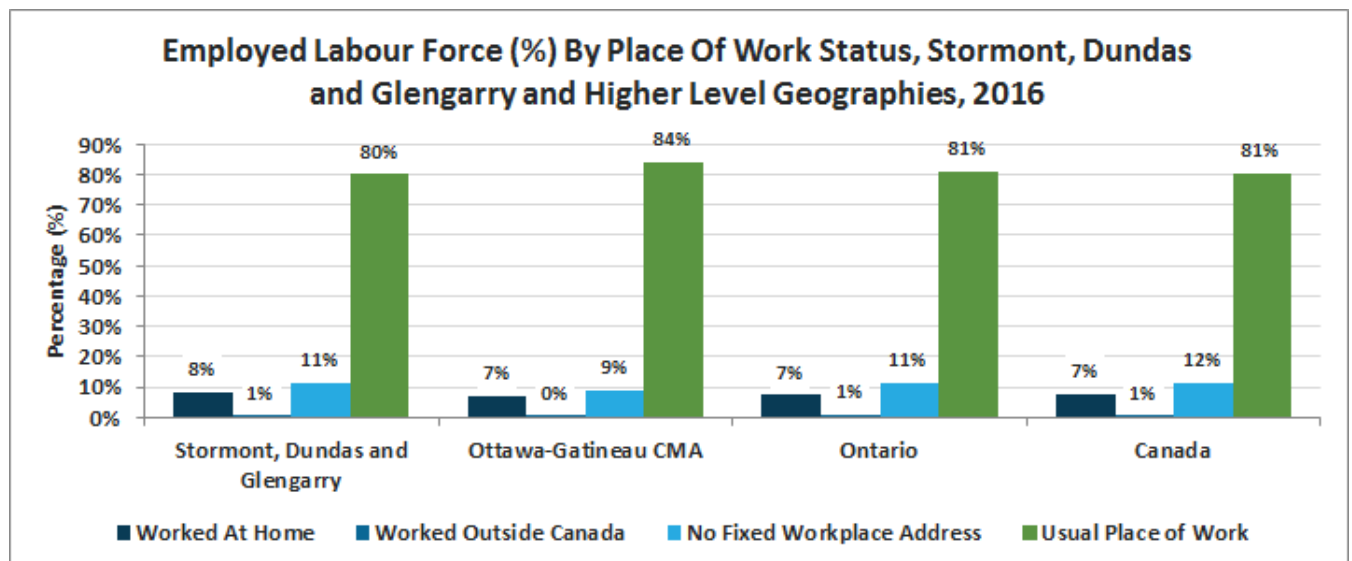
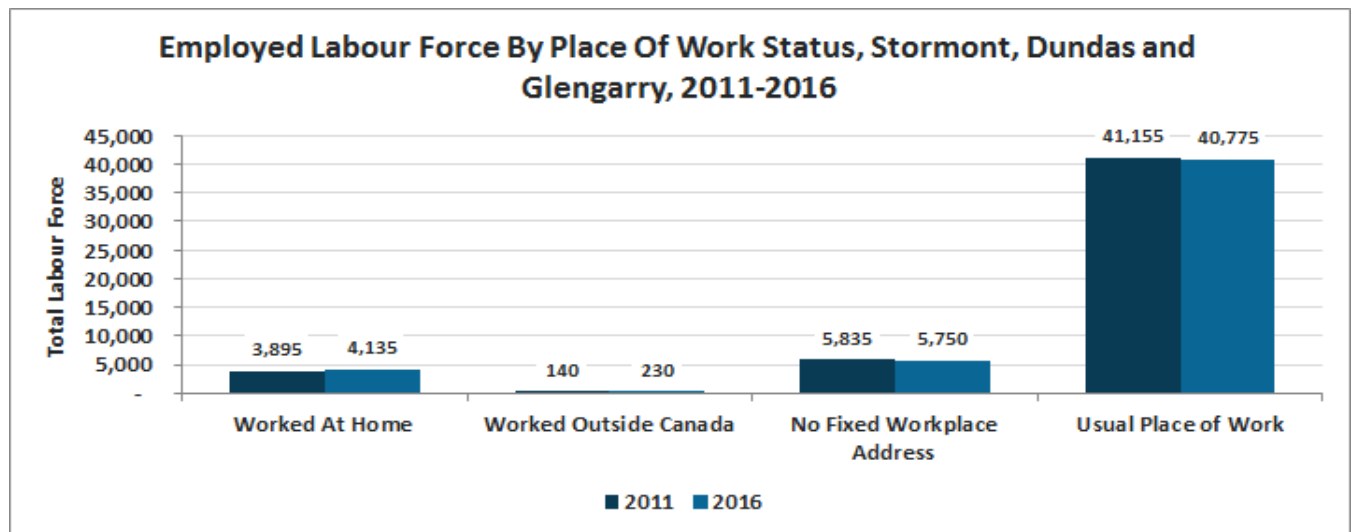
Census Made Simple Release 13



Journey to Work

Place of Work Status

- In 2016, 40,775 (80%) of the total employed labour force in Stormont, Dundas, Glengarry worked at their usual place of work. Having no fixed workplace address was the second most popular place of work.
- The majority (over 80%) of the employed labour force in Stormont, Dundas, and Glengarry, Ottawa-Gatineau CMA, Ontario, and Canada worked at their usual place of work.



Census Made Simple Release 13



Journey to Work

