



SCHEDULE A5b

Maxville

LEGEND




Boundaries (Land Use Designation)

-  Urban Settlement Area
-  Urban Service Limit




Settlement Areas (Land Use Designation)

-  Residential District
-  Commercial District
-  Employment District
-  Salvage Yard District
-  Major Open Space
-  Airport District
-  Provincially Significant Wetland


Environmental Protection Lands (Constraint Overlay)

-  Regulatory Floodline
-  Organic Soils
-  Unstable Slope

Infrastructure

-  Communal Well
-  Hospital
-  Sewage Lagoon

MOECC Identified Closed Waste Site (Approximate Location):

-  Closed Waste Site

Produced by the United Counties of Stormont, Dundas and Glengarry, Transportation and Planning Services with Data supplied under Licence by Members of the Ontario Geospatial Data Exchange
© November 17, 2015