



# SCHEDULE A1a Winchester

## LEGEND




### Boundaries (Land Use Designation)

-  Urban Settlement Area
-  Urban Service Limit



### Settlement Areas (Land Use Designation)

-  Residential District
-  Commercial District
-  Employment District
-  Salvage Yard District
-  Major Open Space
-  Airport District
-  Provincially Significant Wetland
-  Special Land Use District (See Table 9.1 of the OP Text)

### Environmental Protection Lands (Constraint Overlay)

-  Regulatory Floodline
-  Organic Soils
-  Unstable Slope

### Infrastructure

-  Communal Well
-  Hospital
-  Sewage Lagoon

### MOECC Identified Closed Waste Site (Approximate Location):

-  Closed Waste Site

