



SCHEDULE A4c

Ingleside

LEGEND




Boundaries (Land Use Designation)

-  Urban Settlement Area
-  Urban Service Limit




Settlement Areas (Land Use Designation)

-  Residential District
-  Commercial District
-  Employment District
-  Salvage Yard District
-  Major Open Space
-  Airport District
-  Provincially Significant Wetland
-  Special Land Use District
(See Table 9.1.4 of the OP Text)

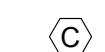
Environmental Protection Lands (Constraint Overlay)

-  Regulatory Floodline
-  Organic Soils
-  Unstable Slope

Infrastructure

-  Communal Well
-  Hospital
-  Sewage Lagoon

MOECC Identified Closed Waste Site (Approximate Location):

-  Closed Waste Site

